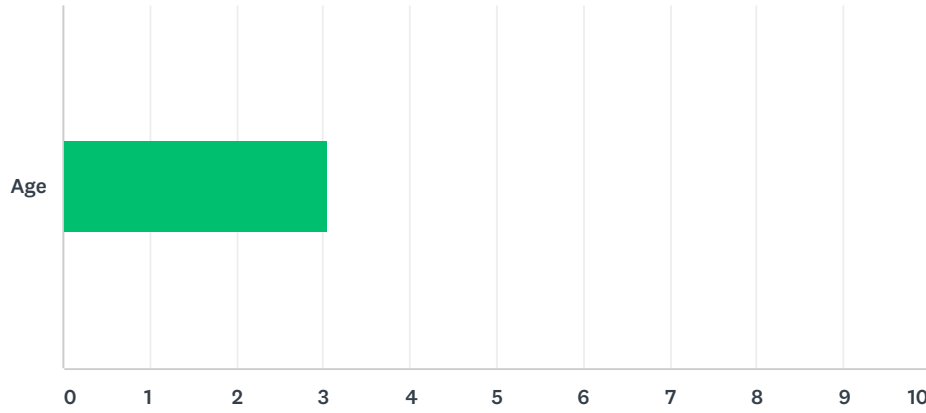


Q1 How old are you?

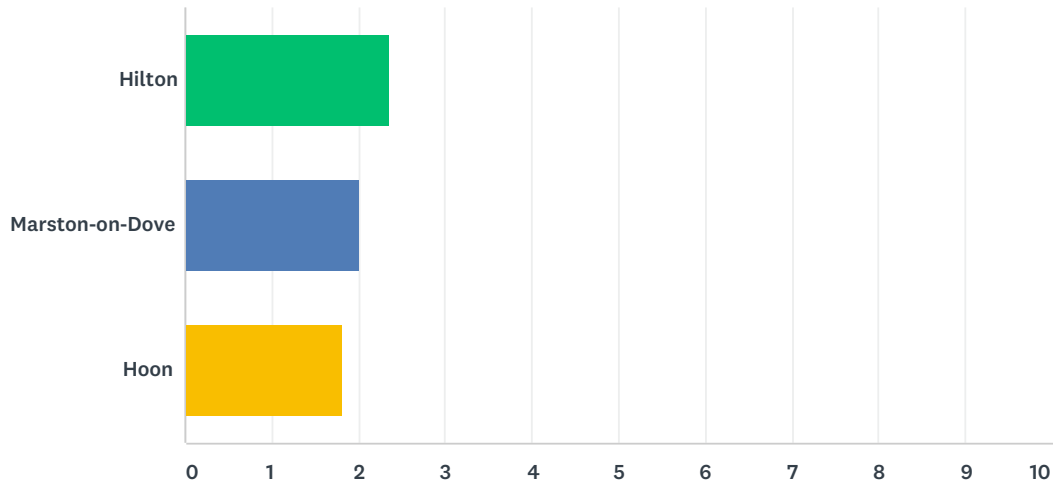
Answered: 926 Skipped: 2



	UNDER 19	19-25	26-39	40 -65	66-80	OVER 80	TOTAL	WEIGHTED AVERAGE
Age	4.10% 38	4.21% 39	23.33% 216	53.13% 492	12.74% 118	2.48% 23	926	3.05

Q2 How long have you have lived in the village?

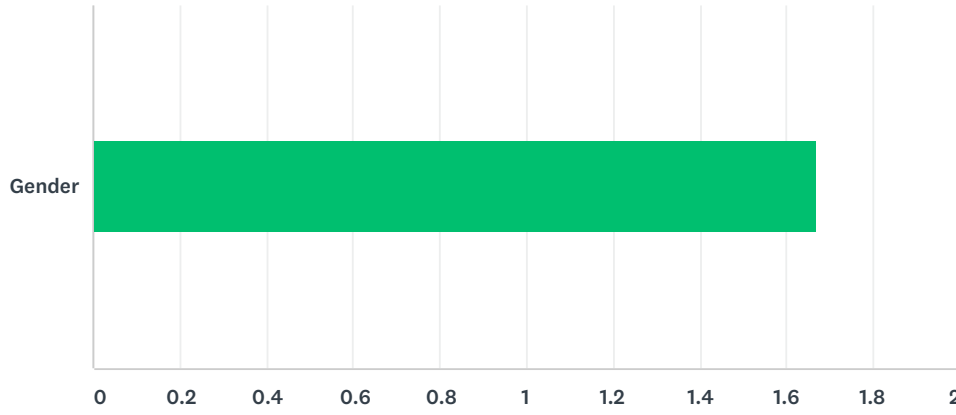
Answered: 924 Skipped: 4



	LESS THAN 5 YEARS	5 - 15 YEARS	15 - 25 YEARS	MORE THAN 25 YEARS	TOTAL	WEIGHTED AVERAGE
Hilton	17.95% 165	40.91% 376	27.09% 249	14.04% 129	919	2.37
Marston-on-Dove	62.50% 5	0.00% 0	12.50% 1	25.00% 2	8	2.00
Hoon	58.33% 7	8.33% 1	25.00% 3	8.33% 1	12	1.83

Q3 Are you?

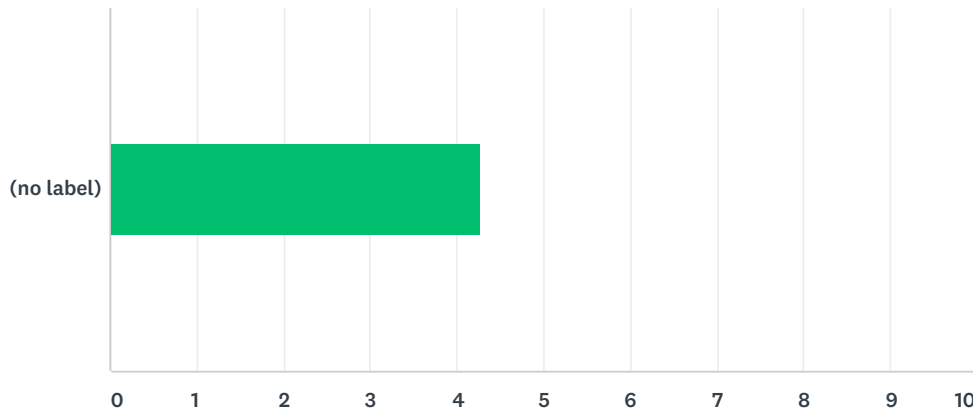
Answered: 921 Skipped: 7



	MALE	FEMALE	PREFER NOT TO SPECIFY	TOTAL	WEIGHTED AVERAGE
Gender	34.20% 315	64.71% 596	1.09% 10	921	1.67

Q4 Current housing development for Hilton is already decided for the next 10 years. (There are no plans for housing developments outside of Hilton)St Modwen's Estate - Hilton Valley (485 houses)Derby Road development (45 houses) ; Land by the Mandarin (34 houses). Do you think the village should grow further after 2028?

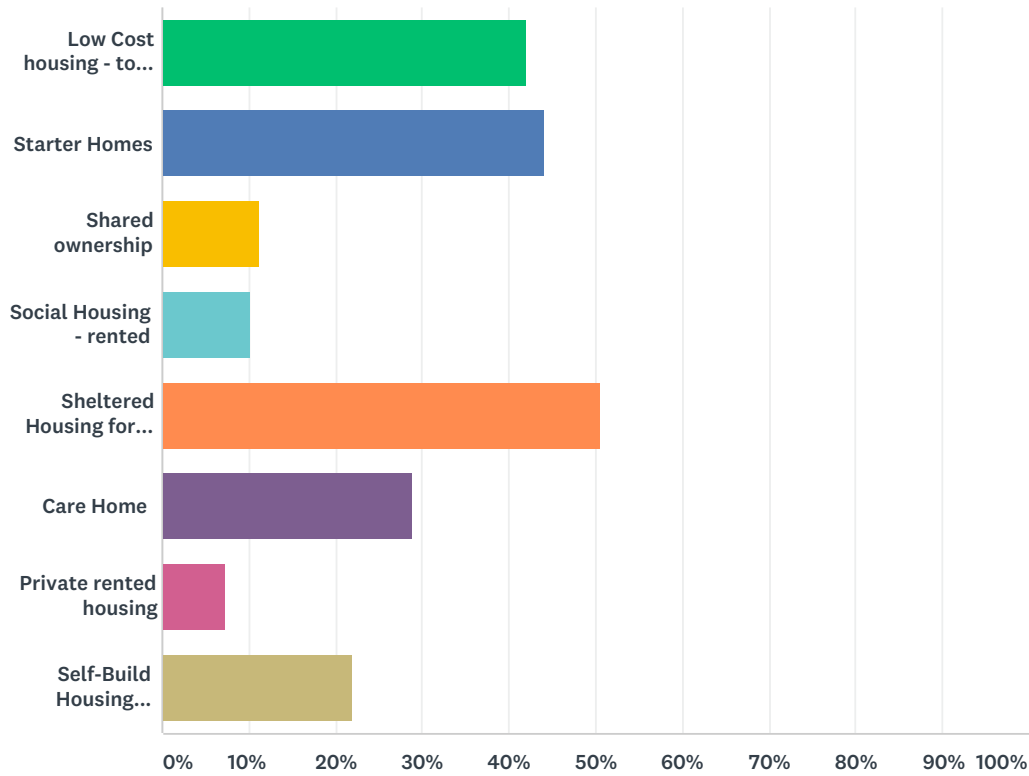
Answered: 883 Skipped: 45



	STRONGLY AGREE	AGREE	NO OPINION	DISAGREE	STRONGLY DISAGREE	TOTAL	WEIGHTED AVERAGE
(no label)	2.60% 23	6.34% 56	9.63% 85	24.24% 214	57.19% 505	883	4.27

Q5 Which of the following would you like to see?

Answered: 735 Skipped: 193



ANSWER CHOICES	RESPONSES
Low Cost housing - to buy	42.04% 309
Starter Homes	44.08% 324
Shared ownership	11.29% 83
Social Housing - rented	10.34% 76
Sheltered Housing for elderly	50.61% 372
Care Home	28.84% 212
Private rented housing	7.35% 54
Self-Build Housing opportunity	22.04% 162
Total Respondents: 735	

#	OTHER (PLEASE SPECIFY)	DATE
1	non the village is over crowded	7/30/2018 10:01 PM
2	Hilton is BIG enough	7/29/2018 11:25 PM
3	NONE	7/29/2018 10:38 PM
4	NONE	7/29/2018 10:29 PM
5	NONE WE HAVE ENOUGH HOUSES BEING BUILT	7/29/2018 4:25 PM

6	None - the infrastructure and level of traffic is already exceeding a safe and comfortable level, before the already planned developments have been completed.	7/29/2018 12:01 PM
7	Larger houses with reasonable driveways	7/28/2018 11:47 PM
8	MAKE BUILDERS STICK TO LOW COST STARTER HOMES IE ST MODWENS NOW ONLY 29 - HAVE SOME BALLS & STICK TOGETHER	7/28/2018 5:06 PM
9	PROVIDING FACILITIES ARE IN PLACE	7/28/2018 4:57 PM
10	Larger Individual properties so we can move up without moving to another area. Surely with hundreds of four and five bed detached houses we could spare some off the planned enlargement for some nicer houses and allow the existing stock to go back to the market. Next to nothing at the more exclusive end of the market for existing residents to move on to.	7/28/2018 12:55 PM
11	NONE OF THE ABOVE TOO MANY HOUSES	7/27/2018 5:03 PM
12	Bungalows	7/26/2018 6:08 PM
13	Private fully detached	7/26/2018 6:01 PM
14	A new secondary school because if we have a new primary school, where would the children go after they finish year 6. John Port isn't bid enough.	7/23/2018 11:13 AM
15	NONE	7/23/2018 10:22 AM
16	None	7/22/2018 8:51 PM
17	NO to large developments	7/21/2018 2:12 PM
18	None, we have enough	7/21/2018 2:03 PM
19	Comment alongside Strongly Disagree - NO MORE PLEASE. I don't really want to see any more houses. If it gets much bigger you'll lose the village feel and drive people out. People choose Hilton because its quieter than Mickleover. You have over 12000 houses now. How big do you need to be. Comment alongside Self-build opportunity - Been on self build register for years and still seeking opportunity. Comment in box - Elderly only have care homes. What we need is an inbetween. Nice sheltered houses small for 1 person where they are safe and not looking after a big property.	7/21/2018 2:01 PM
20	Nothing more	7/19/2018 9:16 PM
21	No more properties	7/18/2018 7:34 PM
22	None	7/17/2018 4:00 PM
23	None of the above	7/17/2018 3:24 PM
24	None	7/17/2018 3:17 PM
25	Affordable family homes	7/17/2018 11:38 AM
26	No more housing, the village is turning into a small, rough town, attracting the wrong type of people with townie type attitudes	7/16/2018 8:40 PM
27	Animal Shelter, Cinema, more shops	7/14/2018 9:40 AM
28	New skate park features	7/14/2018 9:31 AM
29	A newly designed skate park	7/14/2018 9:25 AM
30	Mix of all	7/13/2018 9:36 PM
31	No more homes	7/13/2018 8:28 PM
32	Bungalow	7/13/2018 7:05 PM
33	None	7/12/2018 11:16 AM
34	No further housing	7/11/2018 4:18 PM
35	None	7/11/2018 3:46 PM
36	What about the 177 new houses that went to planning on 6/6/18?	7/11/2018 2:30 PM
37	No more building in Hilton	7/11/2018 11:50 AM

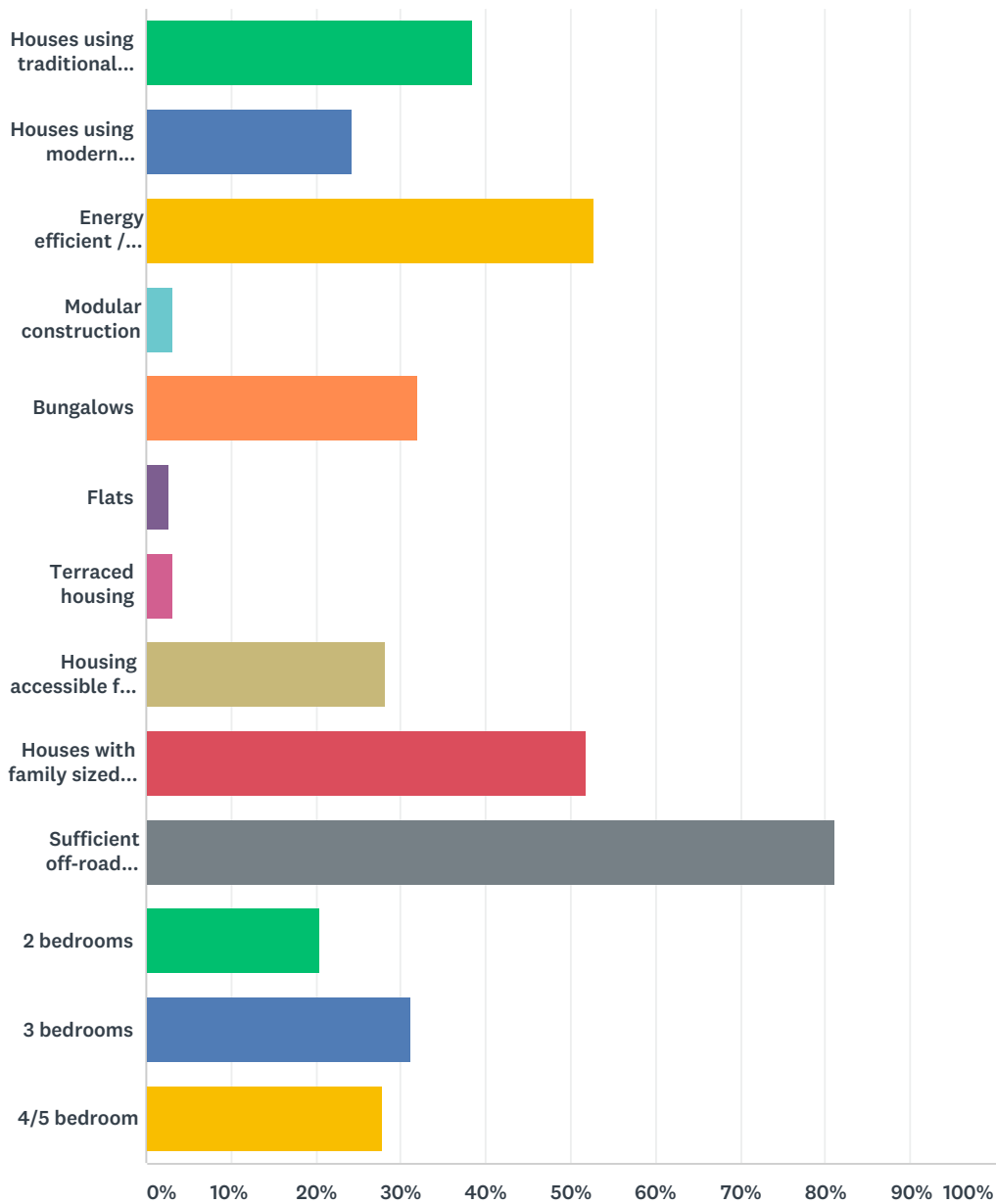
38	There has to be a mix. People shouldn't be excluded.	7/11/2018 11:21 AM
39	None	7/9/2018 12:03 AM
40	Not a village anymore, one big housing estate.	7/8/2018 4:06 PM
41	Retirement complex	7/8/2018 3:21 PM
42	I think Hilton has had enough developments now.	7/7/2018 9:05 PM
43	Less cheap houses	7/7/2018 3:32 PM
44	None of the above	7/7/2018 2:13 PM
45	A variety of all types of housing.	7/7/2018 11:46 AM
46	None	7/7/2018 10:05 AM
47	Additional doctors / food places	7/7/2018 7:44 AM
48	No preference	7/7/2018 7:28 AM
49	ECO build initiatives	7/6/2018 11:55 PM
50	No more new homes. It's over crowded and no facilities to accommodate them.	7/6/2018 8:53 AM
51	3+ bedrooms i.e homes for the kind of people that want to live in Hilton (families!)	7/6/2018 7:56 AM
52	None	7/6/2018 12:02 AM
53	Facilities to suit the increase in size	7/5/2018 10:51 PM
54	None of the above	7/5/2018 10:26 PM
55	No more of any	7/5/2018 9:53 PM
56	More shops,retail, cafes, amenities rather than more houses!	7/5/2018 9:09 PM
57	Village already spoilt	7/5/2018 9:01 PM
58	None, we do not want any further houses in Hilton.	7/5/2018 6:34 PM
59	LARGE HOUSES - 4/5 BEDROOMS	7/5/2018 6:03 PM
60	Normal family housing with better environment, more space and amenities	7/5/2018 6:02 PM
61	No more large housing estates. There is no infrastructure to accommodate extra people/families.	7/5/2018 11:22 AM
62	No further housing	7/4/2018 3:01 PM
63	None - infrastructure cannot cope	7/4/2018 2:44 PM
64	Only 49 affordable houses costing £184,389. My grandchildren will never get on the property ladder they are far too expensive. Comment on current housing permissions. - Too many houses already, our village has been ruined	7/3/2018 4:58 PM
65	Only I found amenities and facilities such a small doctors can also be allowed for.	7/3/2018 10:42 AM
66	None, there is too much here for the infrastructure to cope with as it is.	7/2/2018 4:22 PM
67	Large family homes for professionals. Not cheap homes.	7/1/2018 10:04 PM
68	I don't have enough evidence about what kind of demand there will be in 2028 to have an informed opinion - some of these options will be needed.	7/1/2018 2:53 PM
69	Houses that are within the current price bracket. The social housing and rental properties have attracted people with no commitment to the area and there are currently complaints about their anti social behaviour. Keep it a commuter village for professionals.	6/30/2018 10:56 PM
70	NO OTHER HOUSING	6/30/2018 5:34 PM
71	NO OPINION	6/30/2018 4:35 PM
72	NO PREFERENCE	6/30/2018 4:20 PM
73	bungalows for elderly	6/30/2018 10:49 AM
74	None. The village is too big already for the amenities on offer and services. The secondary school is already the biggest in the country and trying to claw itself out of special measures.	6/30/2018 9:26 AM

75	Amenities - cafes, banks, shops	6/29/2018 11:24 PM
76	BUNGALOWS	6/29/2018 4:48 PM
77	None	6/29/2018 4:21 PM
78	LETS HAVE 1-2 BEDROOMS, SO PEOPLE CAN DOWNSIZE	6/29/2018 6:31 AM
79	NONE	6/29/2018 6:07 AM
80	NONE SEE QUESTION 4	6/28/2018 11:09 PM
81	None of the above. Hilton has more than enough houses already	6/28/2018 8:17 PM
82	PRIVATELY OWNED, UP MARKET HSG	6/28/2018 5:05 PM
83	NONE	6/28/2018 4:58 PM
84	PRIVATE HOME OWNERS NOT RENTED	6/28/2018 4:39 PM
85	NO MORE	6/28/2018 11:25 AM
86	Premium quality housing. Large plots, high value.	6/27/2018 11:11 PM
87	No additional building on green belt or open space land	6/27/2018 8:25 PM
88	Less housing more fields, better infrastructure, more amenities e.g. doctors	6/27/2018 8:22 PM
89	No more housing it's congesting the village	6/27/2018 10:17 AM
90	More maintained areas for kids to enjoy	6/27/2018 9:52 AM
91	Mixed housing	6/27/2018 8:08 AM
92	None	6/27/2018 7:24 AM
93	Houses... 150-250k	6/27/2018 7:00 AM
94	None of the above	6/27/2018 4:33 AM
95	Houses with a low environmental impact	6/26/2018 4:54 PM
96	sheltered housing 60 plus	6/25/2018 10:40 PM
97	A fair chance for everyone to have a home	6/25/2018 9:53 PM
98	If we have to have more then the above	6/25/2018 10:36 AM
99	Bungalows to allow older people to stay in the village. Starter homes that are not apartments as we have enough of those now.	6/25/2018 12:08 AM
100	Less homes like it used to be, the amount of houses and kind of people coming to the village has ruined the nice quite sophisticated village that it used to be.	6/24/2018 8:16 PM
101	NONE would be nice!	6/24/2018 8:16 PM
102	Bungalows	6/24/2018 7:51 PM
103	Don't mind	6/24/2018 4:58 PM
104	None	6/23/2018 12:19 PM
105	None of the above! The village is too big and we don't need more houses. There are lots that aren't selling	6/23/2018 12:13 PM
106	NONE OF THE ABOVE	6/23/2018 10:34 AM
107	No further housing.	6/22/2018 7:22 PM
108	No more houses its big enough now	6/22/2018 6:21 PM
109	New homes with strong eco-credentials (insulation, rainwater harvesting, solar panels) and community-focussed - car free areas, communal living and food-growing spaces	6/22/2018 2:54 PM
110	I would not build anymore houses full stop. The Village can't cope now with the traffic, which has not been helped by Aldi and Wellbrook Medical Centre is struggling.	6/22/2018 10:36 AM
111	None, enough houses already	6/22/2018 7:28 AM

112	None	6/21/2018 10:04 PM
113	None	6/21/2018 8:06 PM
114	Some more high quality 5 bedroom homes.	6/21/2018 7:53 PM
115	None	6/21/2018 1:40 PM
116	More kids areas to play and a new school	6/21/2018 1:00 AM
117	do not believe that the village should grow further. Secondary school provision is failing as it is and pouring more children into the hopper is not the answer.	6/20/2018 7:24 PM
118	Eco homes	6/20/2018 4:57 PM
119	More exclusive housing, wider roads, bigger gardens, more off street parking	6/20/2018 12:49 PM
120	No more new housing	6/19/2018 8:33 PM
121	No more houses other than those planned & those planned with more parking!	6/19/2018 7:45 PM
122	as the population gets older I would like to stay into the village currently there is no bungalows being built in this area	6/19/2018 7:17 PM
123	Larger, well thought out properties that can accommodate a growing family on plots larger than a postage stamp!	6/19/2018 6:42 PM
124	Not relevant as don't want any development. New developments are not nice. houses too tightly packed together. slums for the future. Look at reselling joss road estate and the problems people have.	6/19/2018 2:33 PM
125	none	6/19/2018 12:42 PM
126	Private owned homes.	6/19/2018 8:39 AM
127	None of these	6/19/2018 7:08 AM
128	High end housing	6/19/2018 2:06 AM
129	Decent sized family homes at prices that families can afford.	6/18/2018 10:29 PM
130	I think the village is already overcrowded and our facilities like health services and schools simply cannot cope now, never mind with more houses	6/18/2018 9:21 PM
131	None of the above , Hilton is now too big with little supporting infrastructure , it will lose its village feel	6/18/2018 8:18 PM
132	No more homes!	6/18/2018 8:14 PM
133	Ideally within existing plans not in addition to them	6/18/2018 7:58 PM
134	Bungalows to buy - we have an ageing population and need to accommodate them.	6/18/2018 7:48 PM
135	Happy to see the village grow so long as there is the infrastructure to support it ie doctors, dentists, schools, shops , bus routes etc	6/18/2018 7:02 PM
136	No more houses!	6/18/2018 6:47 PM
137	None of the above	6/18/2018 6:46 PM
138	No more	6/18/2018 6:21 PM
139	No further housing of any type until the current village services can be improved to support its current residents	6/18/2018 5:53 PM
140	A school, a new doctors surgery, some leisure facilities and retail outlets, some parking on the roads... any kind of infrastructure so desperately ignored in simply building houses	6/18/2018 5:37 PM
141	Privately owned family homes (3/4 beds).	6/18/2018 3:38 PM
142	None Hilton has too many houses	5/26/2018 1:43 PM

Q6 Do you have a preference for the design of new housing developments?

Answered: 843 Skipped: 85



ANSWER CHOICES	RESPONSES	
Houses using traditional materials and styles	38.43%	324
Houses using modern materials and styles	24.20%	204
Energy efficient / integral solar panels	52.79%	445
Modular construction	3.08%	26
Bungalows	32.03%	270

Flats	2.73%	23
Terraced housing	3.08%	26
Housing accessible for disabled people	28.23%	238
Houses with family sized gardens	51.96%	438
Sufficient off-road parking for size of house	81.14%	684
2 bedrooms	20.40%	172
3 bedrooms	31.20%	263
4/5 bedroom	27.76%	234
Total Respondents: 843		

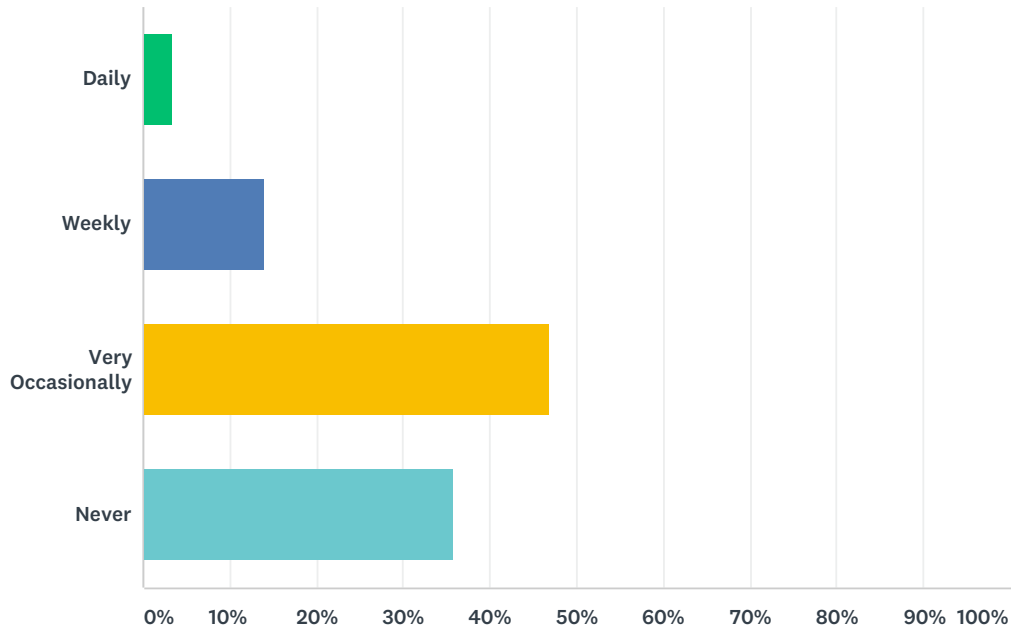
#	OTHER (PLEASE SPECIFY)	DATE
1	non the village is over crowded	7/30/2018 10:01 PM
2	No more building	7/29/2018 11:25 PM
3	NONE	7/29/2018 10:38 PM
4	NONE WE'VE ALREADY SAID WE DON'T WANT MORE HOUSING	7/29/2018 10:29 PM
5	GREEN OPEN AREASWITH TREE PLANTING	7/29/2018 4:18 PM
6	A MIXTURE OF ALL THE ABOVE TO SUIT ALL NEEDS	7/28/2018 4:57 PM
7	Larger houses nothing above £400k with larger gardens but lots of people in a sea of 4 bed double garage houses with nothing to else to move to.	7/28/2018 12:55 PM
8	AFFORDABLE STARTER HOMES	7/27/2018 4:57 PM
9	Anything with decent parking/double garages	7/25/2018 9:32 AM
10	In keeping with the village	7/24/2018 8:11 PM
11	I have ticked bungalows, but we have enough houses etc. in Hilton, with no facilities.	7/21/2018 2:42 PM
12	Affordable houses for everyone regardless of age	7/21/2018 2:12 PM
13	None, we have enough	7/21/2018 2:03 PM
14	The houses with timber panels designed to look modern will start to look tatty sooner than you think.	7/21/2018 2:01 PM
15	variety is important, well planned	7/17/2018 4:10 PM
16	NO more housing, the village is to bis as it is. Development is ruining the village. Hilton has had its fair share, so stop.	7/16/2018 8:40 PM
17	None	7/12/2018 11:16 AM
18	no	7/12/2018 11:05 AM
19	No further housing	7/11/2018 4:18 PM
20	Any new development should be built so energy efficiency and solar panels are a norm.	7/11/2018 3:46 PM
21	As above	7/11/2018 11:50 AM
22	Green Spaces, no houses	7/10/2018 7:54 AM
23	Any new development should have solar panels and be as energy efficient as is possible	7/9/2018 8:02 AM
24	None	7/9/2018 12:03 AM
25	All new homes should be eco homes, with solar panels, wind turbines and water catchment. Should include more facilities, larger school with adequate parking. Better facilities - sports swimming etc. More shops, more doctors NHS dentist	7/8/2018 4:06 PM
26	No more flats	7/7/2018 11:43 PM

27	None of the above	7/7/2018 2:13 PM
28	A balanced mixture	7/7/2018 11:46 AM
29	The above should only apply to current planned development.	7/6/2018 1:59 PM
30	None!	7/6/2018 8:53 AM
31	No	7/6/2018 12:32 AM
32	No	7/5/2018 10:26 PM
33	Houses that are equipped to deal with minor flooding	7/5/2018 9:04 PM
34	See above	7/5/2018 6:34 PM
35	Housing affordable for everyone regardless of age. Extra bus routes to encourage use of public transport.	7/5/2018 11:22 AM
36	Parking is a major issue for most of the homes on all of the new estates. Most only have one space on the drive, occasionally 2. Most houses have at LEAST two cars, sometimes more when the kids get to driving age as they can't afford their own houses.	7/4/2018 2:33 PM
37	No preference	7/3/2018 4:05 PM
38	In keeping with current styles.	7/3/2018 10:42 AM
39	A mix of styles in any one road rather than a road of one style. Less cul de sacs, accessibility a nightmare in an emergency.	7/2/2018 9:07 PM
40	Not terraced or flats as we are having problems with anti social behaviour in the Foss road flats. Family sized houses for professionals.	6/30/2018 10:56 PM
41	BUNGALOWS FOR OVER 55S	6/30/2018 5:43 PM
42	BUNGALOWS OVER 55S	6/30/2018 5:38 PM
43	ANY HOUSES BUILT SHOULD HAVE THEIR OWN PARKING/GARAGE AND NOT A COMMUNAL TYPE CAR PARK	6/30/2018 5:01 PM
44	None.	6/30/2018 9:26 AM
45	OFF ROAD PARKING NEEDS TO BE CLOSE TO THE HOUSE AS PEOPLE WON'T USE 'CARPARKS' THAT ARE TOO FAR FROM THE FRONT DOOR.	6/29/2018 5:44 AM
46	THERE IS A NEED FOR HOUSES THAT YOUNG PEOPLE AND THE NOT SO WELL OFF PEOPLE CAN AFFORD	6/28/2018 11:40 PM
47	If there is development there needs to be a mixture not just expensive 4 bed houses.	6/28/2018 5:06 PM
48	NONE	6/28/2018 4:58 PM
49	SPACED OUT GREENERY	6/28/2018 4:39 PM
50	N/A	6/28/2018 11:25 AM
51	In keeping with what's already there, the isis estate is an eyesore	6/27/2018 8:22 PM
52	Parking without the extras houses.	6/27/2018 9:52 AM
53	None	6/27/2018 4:33 AM
54	NO PREFERENCE	6/26/2018 4:24 PM
55	NO PREFERENCE	6/26/2018 4:14 PM
56	ANY NEW HOUSING SHOULD RETAIN A TRADITIONAL VILLAGE STYLE AND NOT A MISH-MASH OF DIFFERENT STYLES WE HAVE BEEN LANDIED WITH! INCLUDING INNER CITY TYPE BOXES THAT WILL BECOME SLUMS IN TIME!! (THEY DON'T FIT INTO OUR VILLAGE!!)	6/26/2018 3:20 PM
57	with reference to off road parking - many streets are difficult to pass due to large houses having small inadequate drives	6/26/2018 2:39 PM
58	Really all of the above! refer to top comment.	6/25/2018 9:53 PM
59	Family focused living areas - open plan and links to garden	6/25/2018 10:18 AM

60	More green space and wider roads. More trees and greenery on housing developments. Not just in green space. Eg in gardens at the front. Compare Hilton to heatherton village. A lot less Trees in new developments.	6/25/2018 12:08 AM
61	Don't want more housing in Hilton.	6/23/2018 12:19 PM
62	Bungalows - for old people	6/23/2018 10:59 AM
63	YES! (noted by Sufficient off road parking for size of house)	6/23/2018 10:43 AM
64	As specified in 5. community-focussed - car free areas, communal living and food-growing spaces	6/22/2018 2:54 PM
65	Answered above, given houses would still be built.	6/22/2018 10:36 AM
66	None	6/22/2018 7:28 AM
67	None	6/21/2018 10:04 PM
68	No more flats please! This area is so saturated with flats that the value of them is still (a lot) lower than the original purchase price from new build.	6/20/2018 1:30 PM
69	We should insist on environmentally self sufficient, the technology is available and we should build for the future.	6/19/2018 8:46 PM
70	FTTP as a default.	6/19/2018 6:42 PM
71	No flats there are enough , none Hilton is big enough	6/18/2018 8:18 PM
72	None	6/18/2018 8:14 PM
73	Houses planned to allow a pleasant lining living environment. The current new-build street layouts are cramped, lacking in gardens and green space, and it doesn't take long for occupied areas to feel run down. This encourages low level crime and anti social behaviour as well as being detrimental to residents' quality of life. We have to balance development space with the number of units needed, but packing people in like sardines isn't the answer.	6/18/2018 7:58 PM
74	Developments to encourage areas of wild flowers and communal areas. Eg seating and small garden for older people	5/27/2018 4:23 PM

Q7 Do you currently use public transport to / from the Hilton Area on a regular basis?

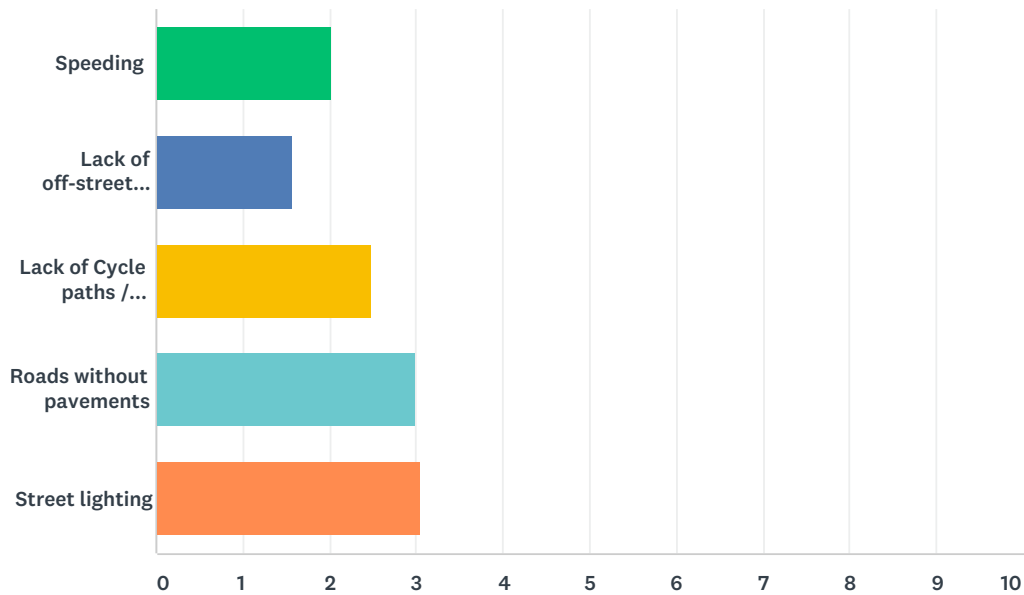
Answered: 884 Skipped: 44



ANSWER CHOICES	RESPONSES	
Daily	3.28%	29
Weekly	14.03%	124
Very Occasionally	46.83%	414
Never	35.86%	317
TOTAL		884

Q8 Which of the following do you consider to be a problem within the Hilton Area?

Answered: 887 Skipped: 41



	STRONGLY AGREE	AGREE	NO OPINION	DISAGREE	STRONGLY DISAGREE	TOTAL	WEIGHTED AVERAGE
Speeding	37.53% 319	36.71% 312	13.53% 115	11.18% 95	1.06% 9	850	2.02
Lack of off-street parking	58.95% 504	30.29% 259	7.13% 61	3.16% 27	0.47% 4	855	1.56
Lack of Cycle paths / networks	21.74% 180	29.35% 243	29.47% 244	17.87% 148	1.57% 13	828	2.48
Roads without pavements	10.99% 89	19.75% 160	32.22% 261	33.33% 270	3.70% 30	810	2.99
Street lighting	8.91% 73	19.41% 159	33.33% 273	33.82% 277	4.52% 37	819	3.06

#	OTHER (PLEASE SPECIFY)	DATE
1	TRAFFIC ON MAIN STREET, TOO MANY PEOPLE FOR AMENITIES	7/29/2018 10:33 PM
2	THERE IS A GREAT NEED FOR A BUS SHELTER AT THE TALBOT END OF DERBY ROAD AS IT IS VERY EXPOSED TO WEATHER AND THE CLOSE PASSING HEAVY TRAFFIC	7/28/2018 5:40 PM
3	Certain roads are considered a racetrack in Hilton	7/26/2018 2:50 PM
4	The Doctors surgery is very full.	7/25/2018 11:00 PM
5	Street lights taking too long to be repaired, we live in a small close with only 2 lights, during last winter one of the bulbs went, the other light is switched off at midnight, leaving residents feeling vulnerable.	7/24/2018 8:25 PM
6	TOO MANY VANS PARKING ON THE ROADS. IN GENERAL TOO MANY CARS PARK ON PAVEMENTS	7/23/2018 10:07 AM
7	Anti Social Behaviour and Dog Fouling	7/22/2018 12:51 PM

8	bus shelter Peacroft Lane and New Road, Hilton Garage, Aldi would be appreciated	7/21/2018 2:17 PM
9	Comment alongside Never of 7 above - We have a railway running through the village, why can't we use this, connecting us to neighbouring villages and towns, faster than the bus, you are already building houses down to the railway. Connect the dots and let people use the train. This works great in Willington, Dronfield, Hatton and many more. Comment in box - Cycle path alongside Mease would be good. Mease traffic is too fast (underlined)Cars, lorries, and motorbikes race up and down way over the limit. Its unsafe and noisy.	7/21/2018 2:13 PM
10	Too many houses too close together	7/21/2018 1:47 PM
11	speeding A5132 from talbot nursery to the aldi island and beyond. difficult to cross in these areas more zebra crossing required	7/19/2018 5:11 PM
12	parking in dangerous positions eg on junctions	7/17/2018 4:12 PM
13	None eco lighting, need updating	7/17/2018 4:03 PM
14	Noisy motorcyclists, evenings and nights	7/17/2018 2:54 PM
15	Large lorries travelling between the village and A38 via egginton junction instead of via A50	7/17/2018 11:43 AM
16	To many car for the vast sprawl of housing and 3 car families. the roads are dangerous to cross because of parked vehicles, especially for children	7/16/2018 8:53 PM
17	Dog mess	7/16/2018 6:47 PM
18	THE BUS COMING DOWN WELLAND ROAD. PARKING ON PAVEMENTS	7/16/2018 10:21 AM
19	The amount of Dog fouling is horrible	7/13/2018 8:33 PM
20	Lack of facilities	7/13/2018 7:09 PM
21	Aldi's small car park is causing people to park dangerously too close to the roundabout with hgv's , children etc etc .	7/13/2018 6:25 PM
22	Parking close to road junctions	7/13/2018 12:46 PM
23	Too many people	7/11/2018 4:22 PM
24	Lack of bus shelters - specifically at The Mease - Welland Rd bus stop.	7/11/2018 4:13 PM
25	n/a	7/11/2018 4:07 PM
26	POT HOLES & nasty speed bumps down Main Street (I had to replace car springs twice)	7/11/2018 3:52 PM
27	No street lighting on cycle networks, no cycle paths on Mease	7/11/2018 3:29 PM
28	especially pavement near Hilton Brook	7/11/2018 12:33 PM
29	Parking for commercial vehicles (Aldi)	7/11/2018 12:05 PM
30	Need further lighting on The Mease. Issues Aldi parking and overspill into neighbouring streets.	7/11/2018 10:29 AM
31	POT holes and speed bumps on main street, car springs replaced twice...	7/9/2018 8:07 AM
32	New Road where I live has few street lights i worry for my daughter walking at night	7/9/2018 12:05 AM
33	Enough street lighting but needs to be updated to prevent light pollution & save energy - movement sensors?	7/8/2018 4:13 PM
34	Speeding through housing estates. Loud music.	7/7/2018 10:41 PM
35	Not enough green spaces for animals	7/7/2018 7:50 AM
36	Lack of amenities - too few schools/dentists/doctors.	7/6/2018 2:29 PM
37	Uneven pavements, overgrowing hedges onto pavements.	7/6/2018 2:18 PM
38	Too many new houses. What were they thinking.	7/6/2018 8:56 AM
39	Pot holes State of pavements	7/6/2018 6:58 AM
40	Lack of retail facilities	7/5/2018 10:28 PM
41	Lack of cafes shops for amount of people.	7/5/2018 9:12 PM

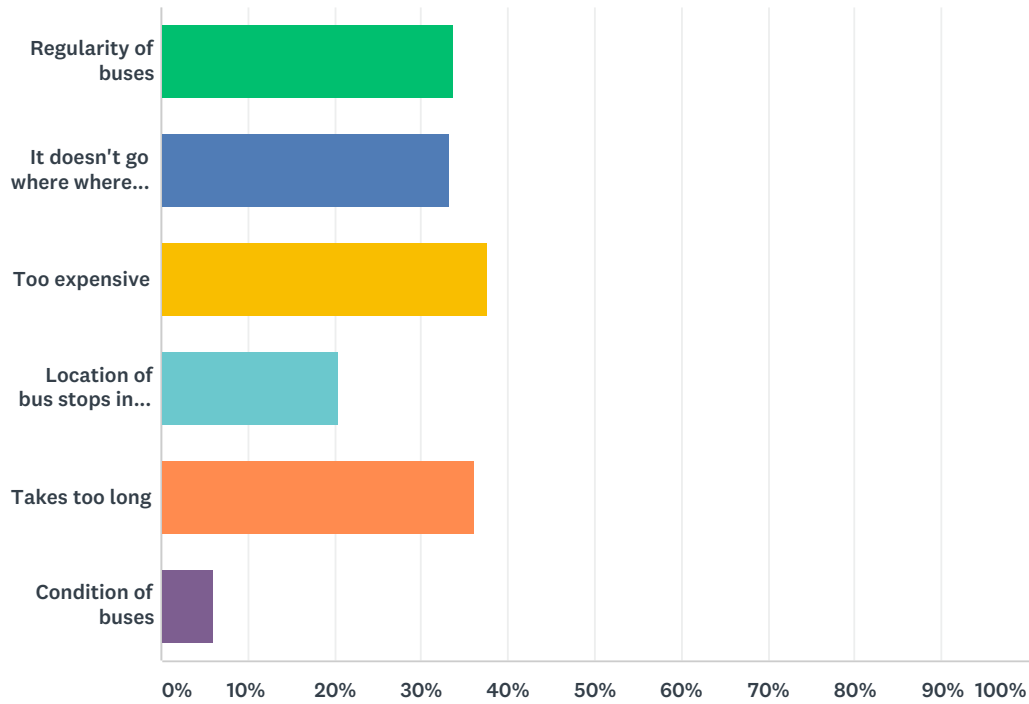
42	Lack of village shops, over-parking on Main Street, lack of use of Mease, 40 limit between bridge and Mease at Hatton end of village	7/5/2018 9:11 PM
43	LACK OF GREEN VERGES, PARKING ON PAVEMENTS	7/5/2018 6:05 PM
44	Parking outside Hilton Primary School at the start and finish of the school day.	7/5/2018 5:53 PM
45	Not enough dog bins	7/4/2018 3:13 PM
46	Youths using the Mease as a racing track for motorbikes. Vehicles ignoring the weight limit, Main Street.	7/4/2018 2:09 PM
47	Peacroft Lane parking at the school. Mill Lane is dangerous for children nearest to Hilton House Hotel. A 50 walk to John Port School very unsafe. No safe crossing for the kids	7/3/2018 5:23 PM
48	problems with Aldi car park not enough parking spaces	7/3/2018 4:00 PM
49	There needs to be more car parks to accommodate those with more than two cars.	7/2/2018 9:22 PM
50	Volume of traffic passing along Main Street and not using the Mease as signposted	7/1/2018 11:37 PM
51	The through road through the old village. People from Hatton use it as a rat run. 1 person has already died as there is speeding and too many parked cars. Block it off where it connects to the mease to make it safer.	6/30/2018 11:10 PM
52	SPEEDING BOTH WAYS ON WELLAND ROAD IN PARTICULAR TO AND FROM THE ROUNDABOUT AT NENE WAY	6/30/2018 5:23 PM
53	VERY POOR MAINTENANCE REF LITTER EXTREMELY POOR WORKMANSHIP REF ROAD REPAIRS / TARMAC	6/30/2018 5:04 PM
54	WELLAVON PARK NOT MAINTAINED BY WHIMPEY HOMES OR THE COUNCIL. IT IS LOVED BY THE LOCAL COMMUNITY, BUT NEEDS INVESTMENT.	6/30/2018 3:52 PM
55	lack of pavements by Tesco and nursery. Lack of lighting there. lack of parking at soft play in the business park, The Mease.	6/30/2018 3:14 PM
56	The lack of a pavement on the entrance on the right side entering the carpark to the Hilton Brook, Tesco etc. I can not understand how that ever was passed. Cars entering too fast meaning it is very dangerous crossing the road at that point the only way i to walking on the no pavement side in the road	6/30/2018 2:28 PM
57	Litter Lack of amenities Lack of places for teenagers	6/30/2018 9:34 AM
58	MORE CAFES AND LEISURE FACILITIES OR SHOPS	6/29/2018 5:08 PM
59	THE MEASE TOWARDS HATTON HAS A 1/4 MILE STRETCH COMPLETELY UNLIT, BUT THE REST OF HILTON LOOKS LIKE BLACKPOOL ILLUMINATIONS	6/29/2018 5:01 PM
60	Speed bumps on Main Street	6/29/2018 4:05 PM
61	POT HOLES WEEDS IN THE GUTTER KEEPING THE AREA IN GOOD CONDITION	6/29/2018 6:40 AM
62	STREET LIGHTING ON THE MEASE A WHOLE STRETCH HAS NEVER WORKED	6/29/2018 6:33 AM
63	I UNDERSTAND SOME LIGHTS ARE TURNED OFF TO SAVE MONEY BUT SOME OF THESE ARE IN AREAS OF RISK TO PEOPLE CROSSING ROADS ETC.	6/29/2018 6:19 AM
64	MEADOW LANE COULD DO WITH SOME LIGHTING AT NIGHT TIME	6/29/2018 5:40 AM
65	RECYCLING IN HILTON MAIN STREE ALWAYS LOOKS A MESS	6/29/2018 5:25 AM
66	WHEN THERE IS A PROBLEM WITH THE A50 THEY ALL COME THROUGH THE MAIN STREET! AND IT'S LIKE THE M1	6/28/2018 11:48 PM
67	AMMOUNT OF TRAFFIC AT PEAK TIMES	6/28/2018 11:21 PM
68	excessive/ dangerous speeding on the A5132 between the talbot nursery, hilton brook and the mease	6/28/2018 6:21 PM
69	PARKING OPPOSITE JUNCTIONS - MAIN STREET	6/28/2018 4:43 PM
70	Easier to use a car with a young baby	6/28/2018 3:00 PM
71	It is not speeding that is a problem but vehicles driving at a speed appropriate to other road users and speed limits that are now currently are sett too high to encourage more cycling and walking	6/27/2018 8:42 PM

72	Parking for houses	6/27/2018 8:42 PM
73	Congestion	6/27/2018 8:23 PM
74	LACK OF PARKING AT ALDI	6/27/2018 3:15 PM
75	Too much lighting in Hilton at night. But the local parks need sufficient lighting in the winter months with a cut off time of 9pm	6/27/2018 10:07 AM
76	Vehicles using top of Welland Road as a rat run. Over 95% of vehicles go straight through and often at excessive speed	6/27/2018 8:15 AM
77	People parking on pavements is a huge problem, I have a double buggy and often have to go on the road to get past. In Hilton estate	6/27/2018 7:14 AM
78	Traffic in Marston on Dove and speed of traffic along this lane	6/26/2018 4:57 PM
79	THROUGH TRAFFIC USING MAIN STREET AND NOT THE MEASE BY-PASS!	6/26/2018 3:26 PM
80	Speeding even over the speed bumps	6/25/2018 9:59 PM
81	Recreational Facilities - Not enough	6/25/2018 10:38 AM
82	Roads being built are too narrow and not big enough drive space (exclude garages that don't fit modern car sizes).	6/25/2018 12:16 AM
83	More/Better Play Areas for Age 4 - 10	6/24/2018 8:44 PM
84	no traffic lights on busier roads for children	6/24/2018 8:23 PM
85	Street lights being turned off at midnight in some areas is something I consider an issue with regard to personal safety.	6/24/2018 4:30 PM
86	Not enough dog poo bins	6/23/2018 5:04 PM
87	Cycle time trials	6/23/2018 2:18 PM
88	THE LACK OF A PAVEMENT ON WITHAM CLOSE BETWEEN THE MAIN RD. AND THE IMPORTANT SHOPS IS A VERY SERIOUS SAFETY SHORTCOMING (this comment was written and underlined and circled in red)	6/23/2018 12:47 PM
89	TOO MANY STREET LIGHTS TURNED OFF	6/23/2018 10:36 AM
90	No speed restrictions in Marston-on-Dove village. Increased traffic due to increasing local populations and car use. Unsafe to walk/cycle with children.	6/22/2018 3:00 PM
91	Dog Fouling and general litter. Tesco and Domino's Pizza need to take responsibility for the litter around their stores.	6/22/2018 10:41 AM
92	More bus shelters needed e.g Lucas Lane	6/22/2018 7:12 AM
93	Speeding Traffic after 10pm on Welland Road	6/21/2018 10:07 PM
94	Bus routes through the village early morning till late at night, very noisy	6/21/2018 1:29 PM
95	More park equipment for children to play on	6/20/2018 8:20 PM
96	Poor garden maintenance shrubs overgrown and encroaching on pavements.	6/20/2018 5:06 PM
97	There seems to be a lack of double yellow lines in areas where parking should be prevented.	6/20/2018 1:37 PM
98	Very few of the new houses (3 to 4 bed) have sufficient off road parking for 2 cars let alone when children start driving and buy their cars. This causes roads to be choked and difficult to pass at certain times of day, also most need to park half on the pavement so making access with pushchairs/wheelchairs almost impossible.	6/19/2018 8:58 PM
99	Quality of roads.	6/19/2018 8:36 PM
100	Safe cycling / walking route to John Port	6/19/2018 7:47 PM
101	On and around the new house off the Mease cars are parked on the pavement making access hard for people with mobility scooters and pushchairs to pass	6/19/2018 7:26 PM
102	Cycle races and time trials through the village and on the A50. Nearly had a bad accident on Saturday. The cyclists think they can ignore road protocol and ride without any care.	6/19/2018 7:13 PM
103	Development of houses with totally inadequate of street parking. Its an eyesore.	6/19/2018 2:35 PM

104	Potholes	6/19/2018 8:42 AM
105	On the whole it is really good. The only issue I have is that there are a lot of women who run along the mease at night and as you switch off the lights by the mease meadow it is very dark and not very nice. You have to take a light to see where you are going.	6/18/2018 8:21 PM
106	Antisocial behaviour	6/18/2018 8:14 PM
107	Lack of safe, sensible pedestrian and cycling routes and parking is a problem. The street layout of the shopping area at Witham Close and Aldi is daft for cars, cycles and pedestrians. There's no sensible pedestrian for through the village hall area either. The village doors feel like it lacks a central focus area to give a sense of community - a village green near the shops would be traditional. Without it, the village can feel a bit soulless.	6/18/2018 8:10 PM
108	NO Infrastructure, impossible to get an appointment to see a doctor, we need the second primary school NOW and our won secondary school to reduce by half the size of John Port, some more retail, move the gym from Etwall to Hilton from where the funding came.	6/18/2018 5:41 PM
109	Need better cycle paths and pavements especially to John Port school. Need wider pavements especially by the main roads.	6/18/2018 3:44 PM
110	Main being used for through traffic instead of The Mease	6/17/2018 5:59 PM

Q9 What deters you from using public transport to / from Hilton Area?

Answered: 711 Skipped: 217



ANSWER CHOICES	RESPONSES
Regularity of buses	33.61% 239
It doesn't go where where I need to get to	33.19% 236
Too expensive	37.55% 267
Location of bus stops in the villages	20.53% 146
Takes too long	36.15% 257
Condition of buses	6.05% 43
Total Respondents: 711	

#	OTHER (PLEASE SPECIFY)	DATE
1	Please lobby for the restoration of the V2 route	8/1/2018 9:20 AM
2	Bus not always every 30 Minutes, sometimes one service gets missed out then stood at bus stop for an hour.	7/29/2018 11:31 PM
3	N/A WE FREQUENTLY USE THE BUS	7/29/2018 10:33 PM
4	NOTHING ITS A GOOD SERVICE	7/29/2018 10:24 PM
5	WOULD LIKE BUSES TO RUN THROUGH MAIN STREET FOR THE BENEFIT OF USERS AT THE WEST SIDE OF THE OLD VILLAGE	7/28/2018 5:40 PM
6	SADLY BUS STOPS IN MAIN STREET WERE REMOVED - SO DIFFICULT TO USE BUSES	7/28/2018 5:21 PM
7	HAVE A CAR - MORE CONVENIENT	7/28/2018 4:59 PM
8	I drive	7/28/2018 1:12 PM

9	A bus route is needed to connect Hilton with Willington/Findern	7/28/2018 6:16 AM
10	Not usually as convenient as cycling or own car	7/27/2018 5:22 PM
11	Perhaps more shelters	7/26/2018 6:10 PM
12	I have 3 children under 10 so using the car is much easier.	7/25/2018 11:00 PM
13	Car is more convenient	7/25/2018 9:29 PM
14	Only time I went on a bus after giving birth and unable to drive the bus drivers drove like maniacs and felt unsafe	7/24/2018 9:07 PM
15	I can drive	7/24/2018 9:07 PM
16	I have my own car so just use that , i have notbing against the busses	7/24/2018 9:00 PM
17	Doesn't come through the village anymore	7/24/2018 8:16 PM
18	NONE	7/23/2018 9:55 AM
19	Got a car	7/22/2018 10:05 AM
20	I don't need to use it.	7/22/2018 9:28 AM
21	My husband and I use the buses.	7/21/2018 2:45 PM
22	Verbal abuse from minority youths/groups	7/21/2018 2:38 PM
23	I like to go out when I want and not be governed by a bus. I already pay to service, MOT, tax and insure my car why pay more money on public transport. What about the railway	7/21/2018 2:13 PM
24	own my own car	7/21/2018 2:04 PM
25	Too difficult with kids and numerous drop offs.	7/21/2018 1:47 PM
26	Own transport	7/21/2018 11:34 AM
27	Bus service good	7/21/2018 11:09 AM
28	No issues with public transport	7/20/2018 7:03 PM
29	No need	7/20/2018 6:55 PM
30	Price	7/20/2018 6:32 PM
31	Car owner	7/20/2018 5:11 PM
32	no problem	7/19/2018 5:11 PM
33	Have a car but I think this bus service is good.	7/17/2018 3:42 PM
34	n/a	7/17/2018 3:33 PM
35	I am not detered	7/17/2018 3:32 PM
36	Most of the buses are empty, because of cost. Cost should be far cheaper to encourage the use of public transport, especially for young children (under 18's)	7/16/2018 8:53 PM
37	I RARELY NEED TO USE THE BUS BUT IT IS EXPENSIVE	7/16/2018 10:21 AM
38	Not always on time	7/14/2018 11:10 AM
39	too young	7/14/2018 10:00 AM
40	To young	7/14/2018 9:59 AM
41	too young	7/14/2018 9:54 AM
42	To many people	7/14/2018 9:33 AM
43	I have a car and don't use public transport unless I absolutely have to	7/14/2018 8:18 AM
44	Just easier to use the car	7/13/2018 9:40 PM
45	Not a deterrent, more a habit of getting in the car and not thinking of alternative transport. Took bus to Derby Royal on several occasions and actually enjoyed the change!!	7/13/2018 6:25 PM
46	Own transport	7/12/2018 11:20 AM

47	Have a car	7/11/2018 4:23 PM
48	We don't need to use it.	7/11/2018 4:15 PM
49	Not suited to shift workers. King's head bus stop reduced service. This is bonkers as so many elderly live that end of the village. Too far for elderly to walk to other side of the village for a bus! Another example of services etc directed to the new development areas at the cost of the original villagers centred around Main Street, Back Lane and Sutton Lane etc.	7/11/2018 3:52 PM
50	Use the car	7/11/2018 2:57 PM
51	Doesn't start early enough and unreliable at times.	7/11/2018 12:49 PM
52	Lack of clear information about location of bus stops + which side of the street.	7/11/2018 12:16 PM
53	Ease of using a car	7/11/2018 12:14 PM
54	Timetable reliability	7/11/2018 12:05 PM
55	No buses down Main Street now.	7/11/2018 11:52 AM
56	Buses are pretty good now.	7/11/2018 11:25 AM
57	Times of buses to return to Hilton	7/11/2018 11:20 AM
58	Drive own car.	7/11/2018 10:57 AM
59	Nothing	7/11/2018 10:50 AM
60	No buses run through the old village which is ridiculous when that is where the majority of the elderly live	7/10/2018 9:00 PM
61	Live in rural location. Walking to bus stop not a problem. Carrying heavy loads does deter Often drive to another suburb, park & get a bus from there	7/10/2018 8:06 AM
62	don't need them. but why should buses run down Welland road and Avon way when it is a highly residential area especially from 5 in morning to 11 at night. why cant they be re routed on the Mease. people didn't buy properties on these roads for buses to roar up and don every 30 mins all hours of the day. its ruining quality of life.	7/9/2018 2:45 PM
63	Reduced service's, most elderly people live at the end of the village where service reduction has been most noticeable.	7/9/2018 8:07 AM
64	It doesn't	7/9/2018 12:05 AM
65	use car	7/8/2018 8:58 AM
66	I drive	7/8/2018 4:48 AM
67	I use the buses 3 times a week	7/7/2018 9:10 PM
68	A late buses back from Derby or Burton would be helpful	7/7/2018 11:50 AM
69	Lack of lack night service back to Hilton from Derby after 11pm	7/7/2018 10:08 AM
70	Not needed, we work from home	7/7/2018 7:35 AM
71	I have a car	7/7/2018 1:10 AM
72	I walk	7/6/2018 9:41 PM
73	Not practical for me	7/6/2018 3:02 PM
74	I use the buses reasonably regularly but wish if they are early they would wait for the time of departure.	7/6/2018 2:18 PM
75	Time table issues	7/6/2018 2:04 PM
76	Lack of information	7/6/2018 9:38 AM
77	Dont use public transport	7/6/2018 8:18 AM
78	Prefer to drive	7/6/2018 8:00 AM
79	Bring back the bus through the village (kings head), especially as that's where the sheltered accommodation is.	7/6/2018 6:58 AM
80	No requirement to use it.	7/5/2018 8:56 PM

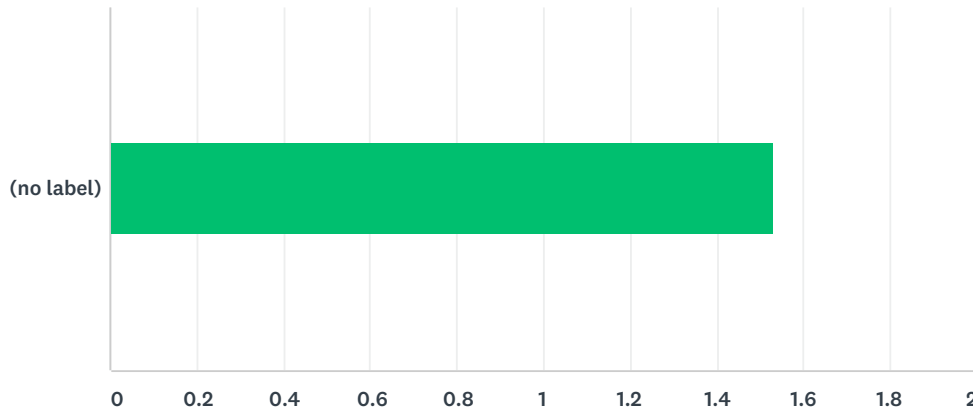
81	Have own transport	7/5/2018 8:32 PM
82	I am not deterred. The question is assumptive.	7/5/2018 7:45 PM
83	I have a car	7/5/2018 7:28 PM
84	Drive myself	7/5/2018 6:43 PM
85	General convenience of jumping in a car	7/5/2018 6:22 PM
86	NO DIRECT SERVICE TO DERBY OR BURTON	7/5/2018 6:05 PM
87	Don't need to	7/5/2018 4:45 PM
88	It doesn't stop when full at peak times	7/5/2018 4:22 PM
89	I have a toddler and find it easier to use the car because I don't need to be ready for a certain time.	7/5/2018 3:19 PM
90	Nothing	7/5/2018 3:15 PM
91	More Bus shelters within the "old part" of Hilton Village - we are very neglected in this part of Hilton - buses should have a route through Main Street, if only occasionally during off-peak day time.	7/5/2018 11:35 AM
92	None	7/4/2018 3:13 PM
93	Prefer to use own transport	7/4/2018 3:04 PM
94	Bren Way Estate - too far for elderly without transport.	7/4/2018 2:19 PM
95	I usually go to more than one place on each journey so would take too long.	7/4/2018 2:09 PM
96	Car more convenient	7/3/2018 4:08 PM
97	Lack of convenience	7/3/2018 11:58 AM
98	No real need as I drive to most destinations	7/1/2018 9:39 AM
99	Not enough busses	6/30/2018 11:10 PM
100	EVERYTHING ACCEPTABLE	6/30/2018 5:44 PM
101	THE V1 VILLAGER BUSES ARE ABOUT 14 YEARS OLD. CAN WE HAVE NEWER MORE CLEANER FUELED MODELS	6/30/2018 5:23 PM
102	N/A I USE PUBLIC TRANSPORT	6/30/2018 3:52 PM
103	NO BUS SERVICE ON MAIN STREET	6/30/2018 3:25 PM
104	The Hilton Flyer bus service was fantastic whilst it ran I used it regularly.	6/30/2018 3:14 PM
105	Will use in the future but have only been here a year	6/30/2018 2:28 PM
106	have access to 2 cars	6/30/2018 1:53 PM
107	travel to work by car need car for transport whilst at work.	6/30/2018 10:56 AM
108	None	6/30/2018 9:34 AM
109	SINCECHANGE IN ROUTE V1 DIFFICULT TO GET TO BUS STOPS	6/29/2018 4:26 PM
110	DRIVE	6/29/2018 4:18 PM
111	I'd like to travel to Willington and Repton	6/29/2018 4:05 PM
112	MORE AND BETTER BUS SHELTERS AT STOPS	6/29/2018 12:16 AM
113	NOTHING, VERY GOOD	6/29/2018 12:02 AM
114	THE BUS SERVICE TIMES VARY TO MUCH. YOU CANNOT RELY ON THEM. AND OUR STOP OUTSIDE THE TALBOT NEEDS A SEAT BECAUSE THE VARIATION OF TIMES, YOU CAN BE STANDING FOR AGES!	6/28/2018 11:48 PM
115	THERE IS NO CROSS - COMPANY BUS TICKET AVAILABLE (IE. VILLAGER/TRENT/ARRIVA, SOME JOURNEYS REQUIRE MORE THAN ONE TICKET, EVEN FROM HILTON TO MARKEATON PARK)	6/28/2018 11:12 PM
116	I find the service excellent	6/28/2018 6:21 PM
117	NO NEED TO USE IT	6/28/2018 5:30 PM

118	Although now I have a bus pass I will be using this more	6/28/2018 5:09 PM
119	SERVICE UNRELIABLE - FEW BUS SHELTERS NON ON THE REVISED ROUTE	6/28/2018 5:07 PM
120	NEED BUS SHELTERS AT STOPS NOT AT UNUSED ONES!	6/28/2018 5:01 PM
121	ALWAYS USE NO PROBLEM	6/28/2018 1:49 PM
122	CAR OWNER. PENSION BUS PASS NOT ELIGIBLE UNTIL AGE 67	6/27/2018 11:01 PM
123	Car owner	6/27/2018 8:53 PM
124	No need	6/27/2018 8:23 PM
125	Work in Hilton so no need	6/27/2018 5:10 PM
126	HAVE A CAR AND RARELY USE BUSES	6/27/2018 3:22 PM
127	Do not stop at kings head anymore	6/27/2018 10:23 AM
128	Twins in a double buggy!	6/27/2018 7:14 AM
129	Own car	6/27/2018 5:42 AM
130	I have a car	6/27/2018 5:36 AM
131	Convenience	6/26/2018 9:40 PM
132	No bus provision in Marston	6/26/2018 4:57 PM
133	I USUALLY DRIVE TO WHERE I AM GOING	6/26/2018 4:48 PM
134	CONVENIENCE TO DESTINATION	6/26/2018 3:41 PM
135	WOULD LIKE ONE OF THE V1 ROUTES TO GO VIA TUTBURY ROAD HORNINGGLOW TO BURTON QUEENS HOSPITAL!	6/26/2018 3:26 PM
136	REINSTATE STOPS AT OLD TALBOT AND KINGS HEAD	6/25/2018 10:51 PM
137	WE OWN 2 CARS	6/25/2018 10:34 PM
138	RECENT CHANGE OF ROUTE HAS TAKEN BUSES FROM THE AREA THEY WERE MOST NEEDED	6/25/2018 10:27 PM
139	BUSES DO NOT KEEP TO TIME	6/25/2018 10:16 PM
140	Am lucky enough to have my own car	6/25/2018 9:59 PM
141	Difficult with 2 infants to manage for the length of time	6/25/2018 10:25 AM
142	I don't need to use it. I'm in walking distance for work.	6/24/2018 8:21 PM
143	We need bus stops through the main street	6/24/2018 7:55 PM
144	Bus Not Passing Through Old Village (Main Street).	6/24/2018 2:36 PM
145	Own car	6/23/2018 10:38 PM
146	I would use to travel between local villages but I cant get to willington without going to derby first !!	6/23/2018 5:04 PM
147	None are a problem	6/23/2018 12:21 PM
148	As a pensioner I would use them much more if I could get on by 9 to arrive in Burton before 10 when many of my activities begin. I understand Staffordshire people may use buses earlier.	6/23/2018 11:03 AM
149	N/A	6/22/2018 6:35 PM
150	Even with the bus time changes implemented last year, they still feel a little bit infrequent, every 20 minutes would be nice, but i wouldn't want to push our luck with TrentBarton	6/22/2018 4:00 PM
151	N/A	6/22/2018 10:41 AM
152	Very badly written question. Its a closed negative, The bus services at present are suitable for a population our size	6/22/2018 8:40 AM
153	I work here so don't tend to leave unless I am going shopping and I prefer to use the car.	6/22/2018 6:29 AM
154	I have a car & use buses occasionally.	6/21/2018 10:07 PM

155	I use my car	6/21/2018 8:09 PM
156	I have a car so don't have a need.	6/21/2018 5:44 PM
157	Bus service is fine..	6/21/2018 1:12 PM
158	Have a car, which is more convenient	6/21/2018 9:24 AM
159	Use bus only if going to town but use car for ease mostly.	6/21/2018 1:07 AM
160	I work within the village so no need on a daily basis. More likely to use train for longer journeys but find buses from Hilton make that a very long option	6/20/2018 5:39 PM
161	I use buses frequently the service is good	6/20/2018 5:06 PM
162	Buses are ok	6/20/2018 2:45 PM
163	I think the public transport system is quite good however, it may be an issue for some elderly villagers due to the location of the bus stops.	6/20/2018 1:37 PM
164	Evening buses every hour isn't regular enough to be useful	6/20/2018 8:12 AM
165	Nearly always late	6/19/2018 7:48 PM
166	I have no need to, but if I did there is no problem	6/19/2018 7:59 AM
167	Use Car and Taxi	6/19/2018 7:11 AM
168	Prefer door to door	6/19/2018 2:07 AM
169	I have my own transport so don't need to take the bus	6/18/2018 10:58 PM
170	Have mobility problems that make using public transport impossible	6/18/2018 10:48 PM
171	Work from home but do use it when I go into Derby if in a night out. No issue with it, regular buses and lots of stops in the village	6/18/2018 8:21 PM
172	I have &!pay fir a car	6/18/2018 8:21 PM
173	Frequency of buses	6/18/2018 8:10 PM
174	Need car for work - community nurse. I went into Derby on Saturday on the bus and thought I was going to expire - it was VERY hot and VERY stuffy - needed air conditioning switching on!	6/18/2018 7:52 PM
175	Use the car	6/18/2018 7:41 PM
176	The farce of consultation on previous changes. Timetable is out of sync with trains to Birmingham from Burton. How ignorant to move the bus stops to the windiest street in the village and not build shelters. Electronic time boards are clearly needed.	6/18/2018 5:41 PM
177	Bring the buses back to Main street and bus to uttoxeter and Ashbourne would be nice	6/17/2018 5:59 PM
178	Why doesn't the bus go to derby train station? I have turned down jobs because I cant get to the train station early enough to commute to Birmingham or Nottingham using public transport.	5/27/2018 4:27 PM
179	Buses from Hilton need to go to other villages like Willington.	5/26/2018 2:04 PM

Q10 Would you like to see cycle lanes set up on the main roads?

Answered: 878 Skipped: 50



	YES	NO	N/A	TOTAL	WEIGHTED AVERAGE
(no label)	56.83% 499	33.14% 291	10.02% 88	878	1.53

#	OTHER (PLEASE SPECIFY)	DATE
1	Sport cycling in groups is a problem for Hilton residents, particularly along the Carriers Road	8/1/2018 9:20 AM
2	WOULD MAKE IT SAFER - ENCOURAGE CYCLING	7/28/2018 4:59 PM
3	I think this is a good idea but I don't think a lot of roads are wide enough to accommodate them.	7/28/2018 11:43 AM
4	We would ideally have cycling lanes, physically separate from motorised vehicles, on all major roads. Should certainly be mandated for all new major roads and added where possible to existing roads.	7/27/2018 5:22 PM
5	Very difficult to get to Derby or Willington given the roads	7/17/2018 3:42 PM
6	Children riding cycles on pavements are dangerous to pedestrians	7/17/2018 2:54 PM
7	The roads are too narrow for cars as it is. Narrowing them further would increase the risk for cyclist, pedestrians and car user.	7/16/2018 8:53 PM
8	Roads not currently wide enough with so many lorries travelling locally and at speed.	7/13/2018 6:25 PM
9	or a cycle path (or walking path) on the eggington road	7/12/2018 11:07 AM
10	Route to John Port - all the way	7/11/2018 4:23 PM
11	Road too narrow	7/11/2018 2:57 PM
12	Use grass verges	7/11/2018 2:31 PM
13	But not down Main Street.	7/11/2018 12:33 PM
14	Would prefer on pavements adjacent to roads	7/11/2018 12:05 PM
15	Huge cost and disruption. Better off the road anyway - footpath + cycle path	7/11/2018 11:25 AM
16	Stop the cycling racing clubs using area as a race track they are dangerous and do not consider the fact its a public rd meant for driving not racing cycles.	7/11/2018 10:36 AM
17	Cycle routes should be available but not on the main roads	7/10/2018 8:06 AM
18	Cyclists are very dangerous around Hilton	7/9/2018 12:05 AM
19	Cycle lanes only practical if roads are widened which don't want. Separate cycle tracks with permeable surface?	7/8/2018 4:13 PM

20	I said yes but some of the roads have wide verges so cycle lanes could utilise these	7/7/2018 12:44 PM
21	I don't believe that adding a cycle lane on an existing road actually helps cyclists. What we need is dedicated cycling routes to Derby with no cars.	7/7/2018 10:08 AM
22	I would love to bike more but I'm too terrified on small windey country lanes, so I don't use my bike. I would want to use it on the pavement instead, I'm sure kids would be safer too but there's not cycle markings anywhere.	7/7/2018 7:50 AM
23	Only if road is widened to accommodate	7/6/2018 9:41 PM
24	If safer would consider biking more as a family.	7/5/2018 9:12 PM
25	Better cycle and walk route to John Port without the major road crossovers at roundabouts.	7/5/2018 9:11 PM
26	Cyclists are not always careful regarding cars passing - they often ride 2 abreast.	7/5/2018 11:35 AM
27	Nene Way	7/4/2018 2:47 PM
28	The cycle racing at the weekends is very dangerous - they quite happily pull out in front of you and think they have the rule of the road	7/4/2018 2:40 PM
29	Dedicated cycle paths	7/4/2018 2:28 PM
30	Not with the width of the roads as they are. Yes, if there was a scheme to make the roads wider somehow.	7/3/2018 11:58 AM
31	We have enough problems at weekends with cycle road racing. Cyclists ought to pay a road licence.	7/2/2018 9:22 PM
32	The parking already takes up space so soon it'll be single lane traffic if there are cycle paths. Split the pavement.	6/30/2018 11:10 PM
33	NOT ENOUGH ROOM ON LOCAL ROADS	6/30/2018 5:23 PM
34	PARKED CARS WILL BE AN ISSUE	6/30/2018 4:42 PM
35	On the Mease	6/30/2018 9:34 AM
36	I would like to see the cycle path between Egginton Road and the Greenway (running between Foss Rd and Lily Gardens development) being completed so that children cycling/walking from John Port School can have a safe route to and from school.	6/29/2018 4:05 PM
37	THE ROADS BETWEEN HILTON AND EGGINTON AND HILTON AND ETWALL WOULD BENEFIT FROM CLEARLY DESIGNATED CYCLE AREAS.	6/29/2018 6:19 AM
38	OFF ROAD CYCLE PATHS/ ROUTES LIKE THE DISUSED RAILWAY TO ETWALL/ MICKLEOVER	6/29/2018 5:46 AM
39	NO ROOM FOR CARS	6/29/2018 12:02 AM
40	THERE IS NOT ROOM! (IT IS SUPPOSED TO BE A VILLAGE!)	6/28/2018 11:48 PM
41	cycle lanes on the roads around the village would be ignored by drivers and not wide enough for cycle safely plus drivers on phones and operating devices in the vehicle	6/28/2018 6:21 PM
42	BUT WOULD PROBABLY BE WORTHLESS AS THEY ARE IN ETWALL. PERMANENTLY PARKED CARS!	6/28/2018 5:01 PM
43	WOULD HELP CHILDREN RIDING TO SCHOOL	6/28/2018 4:43 PM
44	We need additional cycle routes that are off carriageway to encourage further use by less confident cyclists as they are vulnerable road users and to increase accessibility around the village so it is a more favourable choice of mode of transport than the car for shorter local journeys.	6/27/2018 8:42 PM
45	Roads are not wide enough and some pavements already have cycle lanes anyway	6/27/2018 8:15 AM
46	The roads are not currently wide enough to accommodate cycle lanes.	6/26/2018 10:33 PM
47	CYCLE LANES IN PREFERENCE TO GRASS VERGES (LESS CUTTING)	6/26/2018 4:27 PM
48	BUT TOO LATE - CYCLE LANES IN PREFERENCE TO GRASS VERGES (LESS CUTTING)	6/26/2018 4:17 PM
49	BUT NOT ON MAIN STREET (TOO NARROW)	6/25/2018 10:27 PM
50	Cycle lanes should be built into the design of the new developments	6/23/2018 11:07 PM

51	ON ALL NEW DEVELOPMENTS : ON ONE SIDE OF ROAD	6/23/2018 12:47 PM
52	They are not wide enough	6/23/2018 12:21 PM
53	Yes - But only if roads widened. Roads not wide enough at present.	6/23/2018 11:03 AM
54	Yes but cyclists don't use them	6/22/2018 7:30 AM
55	They must be separate from the road or people will not use them	6/21/2018 1:12 PM
56	This might deter cycling clubs from riding 4 or 5 deep on the roads through the village	6/20/2018 1:08 PM
57	The roads are not wide enough to cope.	6/19/2018 8:58 PM
58	I am a cyclist and a driver. I have no problem riding on the road, or driving around cyclists.	6/18/2018 9:58 PM
59	Mainly on the Hilton straight between Hilton and Hatton as that road is very fast and dangerous for cyclists	6/18/2018 8:21 PM
60	On the roads - not shared with pavements	6/18/2018 8:14 PM
61	I'm not sure the road are wide enough!	6/18/2018 8:10 PM
62	No new properties should be built without including cycle ways in the road structure.	6/18/2018 5:41 PM
63	Yes if they can be done safely.	5/27/2018 4:27 PM

Q11 Is there anywhere in the Hilton Area that you consider has a problem with speeding or where you think the speed limit should be reduced?

Answered: 629 Skipped: 299

#	RESPONSES	DATE
1	People ignore the current speed limit	8/4/2018 9:39 PM
2	Main Street through village and The Mease near Aldi	8/2/2018 11:08 AM
3	Derby Road and Uttoxeter Road. Used to be 30mph	8/1/2018 9:42 AM
4	Egginton Road	8/1/2018 9:20 AM
5	the mease	7/30/2018 10:03 PM
6	Main street and roads leading to the Tesco roundabout	7/30/2018 6:41 PM
7	Along the Mease	7/30/2018 4:36 PM
8	Main Street	7/30/2018 10:34 AM
9	The mease	7/30/2018 10:28 AM
10	The Mease	7/29/2018 11:55 PM
11	The Mease, Avon Way, Nene Way	7/29/2018 11:31 PM
12	EDEN CLOSE, ALL OVER	7/29/2018 10:40 PM
13	SUTTON LANE ENTRANCE TO VILLAGE FROM ETWALL	7/29/2018 10:33 PM
14	THE MEASE	7/29/2018 10:15 PM
15	The mease	7/29/2018 8:03 PM
16	Around the lease has a huge speeding problem, between all the round abouts.	7/29/2018 5:24 PM
17	EGGINTON ROAD MAIN STREET	7/29/2018 4:37 PM
18	PEOPLE USE THE MEASE AS A RACE TRACK. IT SCARES ME HOW FAST SOME CARS, LORRIES AND MOTOR CYCLISTS GO. ALSO DRIVERS RARELY STOP AT CROSSING ON MAIN STREET.	7/29/2018 4:29 PM
19	MAIN STREET, SUTTON LANE, DERBY ROAD, UTTOXETER ROAD	7/29/2018 4:20 PM
20	THE MEASE AVON WAY	7/29/2018 4:11 PM
21	Areas around Hilton Primary School - Avon Way and Peacroft Road. Especially with the excessive parking experienced at school times.	7/29/2018 12:04 PM
22	Main Street	7/29/2018 10:28 AM
23	Welland Road	7/28/2018 10:08 PM
24	Welland Road between Nene way and Avon Way ("the hill")	7/28/2018 8:05 PM
25	The Mease Main Street Sutton Lane	7/28/2018 7:55 PM
26	Coming into Hilton from Wilmington end. High Street.	7/28/2018 6:01 PM
27	SUTTON LANE AND MAIN STREET	7/28/2018 5:31 PM
28	MAIN STREET SUTTON LANE (MINIMUM SPEED) 70MPH!! SPEEDING IS A BIG PROBLEM THROUGHOUT THE VILLAGE SOME POLICE PRESENCE MIGHT HELP	7/28/2018 5:08 PM
29	TOP END OF DERBY ROAD - MORE DEVELOPMENT SHOULD REDUCE SPEED	7/28/2018 4:59 PM
30	The mease, egginton road, main street	7/28/2018 2:39 PM
31	The Mease, Welland road,	7/28/2018 1:09 PM

32	Egginton Road	7/28/2018 1:09 PM
33	Not aware of any areas	7/28/2018 1:06 PM
34	Main St still used for through traffic. 20mph might deter. In all residential roads it would be nice	7/28/2018 1:05 PM
35	The mease	7/28/2018 12:29 PM
36	Main Street should be access only to stop the drivers from the estate using it as a Rat run to save a few seconds off their journey.	7/28/2018 12:03 PM
37	No	7/28/2018 11:44 AM
38	Main Street from both directions, no one seems to be able to reduce their speed from 40 to 30. Make the road 30 from outside Suzie's and from the island outside Talbot Turf.	7/28/2018 11:43 AM
39	Nene Way	7/28/2018 11:42 AM
40	Welland Road	7/28/2018 7:40 AM
41	On the new estates	7/28/2018 6:16 AM
42	The Mease, Egginton Road and Witham Close hi	7/28/2018 12:19 AM
43	There are sometime issues with speeding on the Mease between Welland Road and the Hatton Straight.	7/27/2018 8:23 PM
44	No, speeding is not generally a problem in Hilton.	7/27/2018 5:22 PM
45	EGGINTON ROAD TO MAIN STREET	7/27/2018 5:13 PM
46	MAIN ROAD	7/27/2018 5:04 PM
47	Welland Road	7/26/2018 9:38 PM
48	No	7/26/2018 6:10 PM
49	No	7/26/2018 6:02 PM
50	Egginton Rd/ Etwall cross roads Main Street	7/26/2018 3:43 PM
51	There seems to be a problem with speed around the Mease.	7/26/2018 3:36 PM
52	Egginton Rd, Welland Rd, The Mease	7/26/2018 3:25 PM
53	The Mease	7/26/2018 3:16 PM
54	All the way around the Mease - drivers go far too fast	7/26/2018 3:09 PM
55	Egginton Rd, Back Lane, The Mease, Peacroft Lane	7/26/2018 2:50 PM
56	Derby Rd	7/26/2018 2:40 PM
57	I think the speed limit on the Mease should be lowered to 30mph.	7/25/2018 11:00 PM
58	No	7/25/2018 9:29 PM
59	The Mease, particularly between Hilton Valley and the Mease Pavillion. Our garden backs onto that road and we can aways hear cars and bikes speeding.	7/25/2018 7:00 PM
60	No	7/25/2018 2:49 PM
61	The Mease, cars and bikes treat it like a race track.	7/25/2018 9:45 AM
62	No	7/25/2018 9:35 AM
63	No	7/25/2018 12:27 AM
64	The Mease and welland road is used as a race track.	7/24/2018 9:19 PM
65	Welland road around the bottom end	7/24/2018 9:07 PM
66	Main Street	7/24/2018 9:07 PM
67	yes, derby road. cars go very fast on that road	7/24/2018 9:00 PM
68	40mph road past aldi and car garage	7/24/2018 8:24 PM

69	Main road. Fed up with the amount of times I go to cross I the crossing and card just drive straight over. ... the kids have no chance	7/24/2018 8:16 PM
70	no	7/24/2018 3:30 PM
71	THE MEASE MAIN STREET	7/23/2018 11:41 AM
72	MAIN STREET, AVON WAY, WELLAND ROAD, THE MEASE	7/23/2018 11:35 AM
73	The Avon Way entrance of Hilton Primary school.	7/23/2018 11:17 AM
74	THE MEASE	7/23/2018 10:24 AM
75	ALL ALONG WELLAND ROAD	7/23/2018 10:17 AM
76	The Main Street in Hilton. Far too many speed through and the speed bumps are pointless and don't slow you down. Single lane give ways should be added instead to make cars stop and slow. Also the road going down to Tesco is often far too fast, similar slowing methods should be added there.	7/23/2018 10:17 AM
77	N/A	7/23/2018 10:13 AM
78	PERHAPS A SPEED CAMERA AROUND THE MEASE WHERE 40MPH (MOST PEOPLE SPEED)	7/23/2018 10:07 AM
79	MAIN STREET	7/23/2018 9:59 AM
80	EGGINTON ROAD	7/23/2018 9:55 AM
81	Eggington Road- people regularly drive over 40mph	7/22/2018 8:56 PM
82	Main Street derby road	7/22/2018 10:05 AM
83	There are people speeding everywhere not too much in Hilton.	7/21/2018 2:45 PM
84	Peacraft Lane/Back Lane and Main Street	7/21/2018 2:38 PM
85	Main street - suggest 10mph speed limit - might encourage drivers to use The Mease. Speed camera Eggington Road, Hilton, before someone (or child) gets killed.	7/21/2018 2:17 PM
86	The Mease from Avon Way roundabout on Mease downhill to Suzie's Farm Cars and Motorbikes just race.	7/21/2018 2:13 PM
87	on main high street	7/21/2018 2:04 PM
88	Corner of Avon Way and Welland Road - Blind spot. Have to step into road to see if traffic is oncoming.	7/21/2018 1:47 PM
89	the Mease and Main Street	7/21/2018 1:47 PM
90	The Mease	7/21/2018 11:34 AM
91	Main street	7/21/2018 11:32 AM
92	Welland Road	7/21/2018 11:09 AM
93	Main Street from its Western approach. Egginton Road.	7/21/2018 9:53 AM
94	I think current speed limits are appropriate. Enforcement is the issue.	7/20/2018 7:03 PM
95	The Mease Thames Way Welland Road Avon Way	7/20/2018 6:32 PM
96	Main Street and well and road... Need speed bumps	7/20/2018 5:11 PM
97	Derby Road	7/20/2018 5:05 PM
98	Almost everywhere	7/19/2018 9:21 PM
99	Egginton road Peacraft ave Main Street	7/19/2018 8:17 PM
100	see above question 8	7/19/2018 5:11 PM
101	Peacock lane Main Street to Uttoxeter road	7/17/2018 4:58 PM
102	Main Street Mease	7/17/2018 4:12 PM
103	Welland Rd opposite children's play area. Need speed controls, The Mease is a problem.	7/17/2018 4:03 PM
104	40 mph on the Mease is appropriate but people don't stick to it.	7/17/2018 3:42 PM

105	Mease	7/17/2018 3:33 PM
106	All roads in estates should be 20 mph. Twenty's plenty!	7/17/2018 3:32 PM
107	The Mease - speed cameras please	7/17/2018 3:26 PM
108	Eggington Rd	7/17/2018 3:19 PM
109	The Mease	7/17/2018 3:11 PM
110	The Mease Main Street - reduced speed limit	7/17/2018 11:43 AM
111	Through the village, Main Street	7/17/2018 7:11 AM
112	Main Street Sutton Lane	7/16/2018 9:01 PM
113	Outside the school parents park anywhere and everywhere, I'm surprised a child hasn't been killed or seriously injured yep, but its only a matter of time. Hilton Primary school could do far more to police what happens outside the school on arrival and depart times, speak with Mr Kevan Lomas, he needs to do far more.	7/16/2018 8:53 PM
114	The Mease and Hilton Straight	7/16/2018 8:27 PM
115	Main Street and Eggington Road. Buses, lorries and some cars drive way too fast	7/16/2018 6:47 PM
116	Eggington Road Main Street	7/16/2018 6:27 PM
117	WELLAND ROAD THE MEASE	7/16/2018 10:21 AM
118	no	7/15/2018 5:22 PM
119	Not that I can think of	7/15/2018 6:27 AM
120	Main street	7/15/2018 12:40 AM
121	The mease	7/14/2018 10:55 PM
122	No	7/14/2018 10:18 PM
123	No	7/14/2018 9:59 AM
124	No	7/14/2018 9:54 AM
125	The Meade from Hilton Garage to the pavilion.	7/14/2018 9:42 AM
126	The estate roads especially near the schools should have a strict 20mph limit, currently people regularly drive at speed around 40mph.	7/14/2018 9:38 AM
127	No	7/14/2018 8:18 AM
128	Round the school	7/13/2018 9:40 PM
129	The Mease, especially around the bottom of Hilton, although I think the limit there is acceptable, it's not always adhered to	7/13/2018 8:33 PM
130	The messenger and through Avon way	7/13/2018 8:23 PM
131	Welland Road	7/13/2018 8:14 PM
132	No	7/13/2018 7:42 PM
133	All over the village	7/13/2018 7:09 PM
134	The mease	7/13/2018 6:35 PM
135	More warning needed imo of Isis Way roundabout. Vehicles speed towards it from level crossing direction. AlsoThe Mease.	7/13/2018 6:25 PM
136	Along the mease. Near Aldi	7/13/2018 5:05 PM
137	Main Street, Back Lane, Dale End Road - FORCE traffic to use relief route	7/13/2018 4:36 PM
138	The mease	7/13/2018 11:06 AM
139	The mease and welland road	7/13/2018 10:57 AM
140	Welland Road	7/12/2018 9:46 PM
141	The Mease	7/12/2018 2:50 PM

142	The road to the Mandarin and Don Amotts.	7/12/2018 1:48 PM
143	The Mease	7/12/2018 11:27 AM
144	The Mease	7/12/2018 11:20 AM
145	Eggington road	7/12/2018 11:07 AM
146	The Mease. Especially from the the new housing roundabout up past Aldi	7/12/2018 6:57 AM
147	No need for speed limit to be reduced. However design of roundabout at nene way and welland round means drivers are going to fast and makes Trusley Brook turn dangerous	7/11/2018 9:52 PM
148	Derby Rd/Main Street The Mease	7/11/2018 4:32 PM
149	The Mease	7/11/2018 4:23 PM
150	Avon Way - clowns driving too fast so we can hear their turbo.	7/11/2018 4:22 PM
151	People speeding on the Mease. Hilton needs speed cameras	7/11/2018 4:15 PM
152	Main Street at times	7/11/2018 3:52 PM
153	Eggington Rd near Witham Close	7/11/2018 3:40 PM
154	Reduce speed limit on the Mease to 30mph. Redesign junction The Mease and Huntspill Rd as daily 'near misses' from Aldi customers.	7/11/2018 3:29 PM
155	The Mease	7/11/2018 3:18 PM
156	The Mease Main Street	7/11/2018 3:13 PM
157	Eggington Rd on roundabout. Need traffic lights. It's too fast coming up to Hilton Garage especially school days. Traffic too fast, very busy, heavy lorries.	7/11/2018 2:57 PM
158	Yes, most of it.	7/11/2018 2:46 PM
159	The Mease and Welland Rd	7/11/2018 2:31 PM
160	No	7/11/2018 2:24 PM
161	The Mease	7/11/2018 2:15 PM
162	Outside Alpha House, Uttoxeter Rd should be 30mph	7/11/2018 12:33 PM
163	Everywhere in the housing areas, where people mainly children/elderly have to use the streets-near the shops.	7/11/2018 12:15 PM
164	Derby road / Uttoxeter road / Main Street	7/11/2018 12:14 PM
165	Residential areas should be 20 zone + would benefit from calming on Welland Road + Avon Way	7/11/2018 12:05 PM
166	Peacroft Lane	7/11/2018 11:25 AM
167	The mease	7/11/2018 11:17 AM
168	Sutton Lane DE65 5FB	7/11/2018 10:57 AM
169	Main Road	7/11/2018 10:50 AM
170	The Mease A 5132	7/11/2018 10:43 AM
171	main st eggington rd the meaze from the island near a50	7/11/2018 10:36 AM
172	Welland Rd	7/11/2018 10:35 AM
173	Welland Rd. I would like to see speed bumps to slow traffic down.	7/11/2018 10:29 AM
174	Main street, traffic does not slow despite speed cushions	7/11/2018 10:13 AM
175	Main street, traffic does not slow despite speed cushions.	7/11/2018 9:55 AM
176	The Mease	7/11/2018 9:44 AM
177	The Mease. Especially during the morning(Around 9am)	7/10/2018 9:46 AM
178	The speed bumps in the village of Hilton are a major hazard. The road is too narrow for them, Drivers dodge between the bumps. It was safer without them.	7/10/2018 8:06 AM

179	The Mease	7/9/2018 9:18 PM
180	the mease and welland road. buses are no respecter of speed limits and they need to be moved to the mease. afterall people can walk a few 100 yds to catch one.	7/9/2018 2:45 PM
181	Hilton Main Street, reduce speed limit	7/9/2018 12:27 PM
182	Main Street, big problem	7/9/2018 12:15 PM
183	Welland Rd, Avon Way, The Mease	7/9/2018 12:01 PM
184	Main Street at times	7/9/2018 8:07 AM
185	None	7/9/2018 12:05 AM
186	The island around Hilton Brook pub & The Mease	7/8/2018 9:58 PM
187	Main Street, road past Aldi into new estate (The Mease)	7/8/2018 4:13 PM
188	A5312 Egginton Road	7/8/2018 3:55 PM
189	Main Street Egginton Rd Uttoxeter Rd Derby Road	7/8/2018 3:38 PM
190	Main street	7/8/2018 3:30 PM
191	Between the Mease and Derby Road	7/8/2018 3:23 PM
192	Yes Egginton Road, The Mease	7/8/2018 11:14 AM
193	Sutton lane	7/8/2018 10:43 AM
194	The Mease speed should be reduced to 30 especially at the top end near the A50 when John Port school children go to and return from school	7/8/2018 10:32 AM
195	Everywhere. People drive much too fast. Would like to see 20 mph limit in residential areas	7/8/2018 9:58 AM
196	THE MEASE	7/8/2018 8:58 AM
197	THE MEASE - SHOUD BE MIN 30MPH AVON WAY/WASHFORD RD/ WELLAND RD - 20MPH MIN	7/8/2018 8:51 AM
198	Everywhere especially built up areas	7/8/2018 8:10 AM
199	Speeding on the Mease	7/7/2018 11:49 PM
200	No	7/7/2018 11:48 PM
201	Welland road. Avon way. Housing estate inside he mease	7/7/2018 10:41 PM
202	Main street/uttaxter road	7/7/2018 9:10 PM
203	The mease	7/7/2018 8:58 PM
204	A5132 towards The Mease and the Meade itself.	7/7/2018 3:56 PM
205	The Mease, Huntspill Road, Welland Road	7/7/2018 3:46 PM
206	the Mease and the island turning onto Welland Road at the bottom	7/7/2018 3:34 PM
207	The Mease, specifically near HUMBER STREET	7/7/2018 3:12 PM
208	The Mease /Avon Way/Welland road	7/7/2018 2:51 PM
209	The Mease	7/7/2018 2:17 PM
210	Witham Close	7/7/2018 1:47 PM
211	Around Witham Close/Tesco Area	7/7/2018 1:38 PM
212	Main Street is main but Seen silly speeding in all areas of Hilton	7/7/2018 1:34 PM
213	main street. the mease.	7/7/2018 1:33 PM
214	Mease	7/7/2018 1:25 PM
215	Derby Road/Main Street	7/7/2018 11:50 AM
216	The mease and Main Street of Hilton	7/7/2018 10:13 AM
217	No the speed limits are good.	7/7/2018 10:08 AM

218	The Mease and Main Street, even with speed bumps and roundabouts in place already there is total disregard for the speed limit in place already.	7/7/2018 9:32 AM
219	Down the Mease!	7/7/2018 7:50 AM
220	Egginton road, near the school	7/7/2018 7:35 AM
221	The mease	7/7/2018 1:10 AM
222	The Main Street	7/6/2018 11:57 PM
223	The Mease	7/6/2018 11:16 PM
224	Witnessed a schoolchild being hit by speeding car - roundabout outside caravan place up to Hilton garage	7/6/2018 9:41 PM
225	The Mease and Welland Road.	7/6/2018 8:47 PM
226	Main Street and the Mease	7/6/2018 4:27 PM
227	Mease	7/6/2018 4:01 PM
228	Most of the estate is too closed in, loads of kids and animals, so probably a lower limit for most of the estate.	7/6/2018 3:02 PM
229	The Mease	7/6/2018 2:47 PM
230	Main Street, Sutton Lane	7/6/2018 2:41 PM
231	No	7/6/2018 2:29 PM
232	Main Street and Egginton Rd.	7/6/2018 2:18 PM
233	Main Street, Egginton Rd, Peacroft Lane, Back Lane, A 516 Derby Rd	7/6/2018 2:04 PM
234	Yes the road from the railway crossing down to The Brook and The Mease	7/6/2018 11:38 AM
235	Welland Road	7/6/2018 9:38 AM
236	Mease	7/6/2018 8:56 AM
237	Mease, wellend road	7/6/2018 8:18 AM
238	Everyone speeds on the Mease but the real problems are the roads coming off the Mease and the roads in the housing estate where people drive too fast considering the parked cars and pedestrians.	7/6/2018 8:01 AM
239	Maybe down the high street	7/6/2018 8:00 AM
240	Avon way near back of school.	7/6/2018 7:15 AM
241	The Mease, egginton Rd around peacroft lane junction	7/6/2018 6:58 AM
242	Main street	7/6/2018 5:50 AM
243	The Mease	7/6/2018 3:20 AM
244	The Mease	7/6/2018 12:35 AM
245	No	7/6/2018 12:33 AM
246	No	7/5/2018 11:43 PM
247	Sppeding down the mease and bypass	7/5/2018 10:56 PM
248	Main Street	7/5/2018 10:28 PM
249	The mease	7/5/2018 9:55 PM
250	The Mease	7/5/2018 9:32 PM
251	Often get young lads/people at night racing from A50 junction towards Aldi end and sometimes through Main Street	7/5/2018 9:12 PM
252	Should be 30 all way to Mease from bridge past old school. People speed well beyond 40 despite giveway not far off.	7/5/2018 9:11 PM
253	Quiet street where housing is located should set speed limit to 20mph.	7/5/2018 9:09 PM

254	The mease. Also the round adjacent to Tesco up towards the Talbot.	7/5/2018 8:56 PM
255	Welland Rd/Main Street/ Mease	7/5/2018 8:52 PM
256	Speeding along the outer road from Hilton garage through to Hatton	7/5/2018 8:32 PM
257	main street	7/5/2018 8:30 PM
258	The mease should be 30mph Welland road should be 20mph	7/5/2018 8:29 PM
259	Should be 30 all through the village and estate	7/5/2018 7:45 PM
260	Main Street	7/5/2018 7:40 PM
261	Main street	7/5/2018 7:28 PM
262	Main Street, just due to cars parked all down one side and being a busy road.	7/5/2018 7:18 PM
263	Around the Meade area see terrible overtaking and heavy braking at roundabouts	7/5/2018 7:03 PM
264	Coming into Hilton from willington	7/5/2018 6:49 PM
265	No	7/5/2018 6:35 PM
266	No	7/5/2018 6:30 PM
267	MEASE	7/5/2018 5:59 PM
268	Main Street & road from Main Street to Tesco down to 20	7/5/2018 5:53 PM
269	Around the estates - speed bumps?	7/5/2018 5:52 PM
270	Main Street and the Mease	7/5/2018 5:25 PM
271	Main Street is very bad New estate is not good also	7/5/2018 4:45 PM
272	It's not the limit, people break the limit. Some speed cameras would be useful particularly on the mease	7/5/2018 4:09 PM
273	Main street	7/5/2018 4:08 PM
274	Speed should be reduced on any road inside any estate.	7/5/2018 3:57 PM
275	Hilton school main gate	7/5/2018 3:53 PM
276	Between Aldi roundabout and the talbot pub	7/5/2018 3:51 PM
277	Main Street, The Mease, Welland Road estate	7/5/2018 3:50 PM
278	The mease, speed limit not reduced but measures to ensure people stick to it	7/5/2018 3:49 PM
279	The mease. Parking outside the houses at the end of soar close People pulling wheelies on Thames Way	7/5/2018 3:37 PM
280	The Mease	7/5/2018 3:27 PM
281	No	7/5/2018 3:21 PM
282	The mease	7/5/2018 3:16 PM
283	No	7/5/2018 3:15 PM
284	MEASE	7/5/2018 2:05 PM
285	WELLAND ROAD BETWEEN AVON WAY ROUNDABOUT AND NENE WAY ROUNDABOUT	7/5/2018 1:55 PM
286	Yes. Main Street. I would like to see speed limit of 10 or 15 mph. This would encourage drivers to use the Mease. No more speed bumps please. Also entrance to the village from Derby Road Island would be good as would Egginton Road/Peascroft Lane, before a child gets killed.	7/5/2018 11:35 AM
287	Through the village and The Mease	7/5/2018 12:17 AM
288	Main Street Egginton Road	7/4/2018 4:08 PM
289	Main Street	7/4/2018 3:13 PM
290	Welland Rd and The Mease	7/4/2018 3:04 PM
291	Speeding isn't really an issue, its the volume of traffic and the lack of crossing points	7/4/2018 2:40 PM

292	The Mease	7/4/2018 2:36 PM
293	Sutton Lane	7/4/2018 2:28 PM
294	The Mease.	7/4/2018 2:19 PM
295	The Mease because of the motorbikes being ridden round and round - very noisily	7/4/2018 2:09 PM
296	Welland Road and The Mease	7/4/2018 11:31 AM
297	The mease	7/3/2018 9:42 PM
298	the mease, egginton road approaching the Tesco round about.	7/3/2018 6:59 PM
299	The Mease, lots of youth speeding up and down on motorbikes and racing cars. Main Street needs speed camera it's ruining the village, regardless of speed bumps.	7/3/2018 5:23 PM
300	Egginton Rd, Main Street, Derby Road	7/3/2018 5:01 PM
301	The Mease	7/3/2018 4:08 PM
302	The Mease	7/3/2018 4:00 PM
303	Through the main village and on the Mease.	7/3/2018 2:26 PM
304	Derby Road/Main Street Avon Way Mease Marston Lane	7/3/2018 11:58 AM
305	Everywhere. A lot drive far too fast	7/3/2018 9:16 AM
306	Egginton road between Hilton Brook and Old Talbot	7/3/2018 9:10 AM
307	Derby Road, The Mease, Main Street	7/2/2018 9:22 PM
308	The Mease, Welland Road (Aldi end), Main Street	7/2/2018 8:46 PM
309	The Mease, people use it as a speed trial run despite the roundabouts, people don't slow down to see if anything else is coming.	7/2/2018 4:28 PM
310	The Willington/Egginton Rd going out of Hilton and into.	7/2/2018 3:50 PM
311	Egginton Road	7/1/2018 11:37 PM
312	No	7/1/2018 10:06 PM
313	The mease	7/1/2018 7:44 PM
314	The Mease	7/1/2018 7:04 PM
315	Sutton lane . Cars and lorries constantly speeding past . The road is not designed for large lorries often carrying wide loads . Would also love to see widening of rd for residents parking as cars skim past even as you get into your car . The rd is an accident waiting to happen	7/1/2018 4:08 PM
316	Main road through the old village	6/30/2018 11:10 PM
317	everywhere	6/30/2018 8:17 PM
318	THE MEASE	6/30/2018 7:54 PM
319	BACK LANE THE MEASE	6/30/2018 6:11 PM
320	AROUND SCHOOLS - REDUCTION TO 20 MPH	6/30/2018 6:05 PM
321	MAIN STREET/ EGGINTON ROAD ESPECIALLY AROUND SCHOOL DROP OFF/ COLLECTION TIMES	6/30/2018 5:59 PM
322	THE MEASE 30 MPH ESTATE ROADS 20 MPH	6/30/2018 5:52 PM
323	NO	6/30/2018 5:34 PM
324	AVOV WAY NEEDS SPEED REDUCTION NEAR PLAY AREA	6/30/2018 5:29 PM
325	SEE OTHER IN QUESTION 8 COULD SPEED BUMPS BE INSTALLED?	6/30/2018 5:23 PM
326	THE MEASE TO HATTON ALL OF WELLAND ROAD SINCE THE CHANGE IN BUS ROUTES IT IS EXCEPTIONALLY NOISY INTO EVENING AND MORN	6/30/2018 5:15 PM
327	EGGINTON RD / BACK LANE/ MAIN STREET/ THE MEASE	6/30/2018 5:04 PM
328	THE MEASE WELLAND ROAD	6/30/2018 4:55 PM

329	NO	6/30/2018 4:50 PM
330	1.WELLAND ROAD IN GENERAL 2. CORNER OF HUNTSPILL ROAD + WELLAND ROAD - DRIVERS TURNING RIGHT FROM WELLAND ROAD INTO HUNTSPILL REGULARLY CUT THE CORNER - NEARLY HAD 3 ACCIDENTS THERE WHEN DRIVING IN THE OPPOSITE DIRECTION TO TURN LEFT INTO WELLAND ROAD I HAVE MET A CAR ON MY SIDE OF THE ROAD 3 THE MEASE - SOME PEOPLE DO 60 ALONG THERE	6/30/2018 4:42 PM
331	THE MEASE	6/30/2018 4:29 PM
332	GENERALLY PEOPLE DRIVE TOO FAST, ESPECIALLY CONSIDERING THE NUMBER OF CARS PARKED ON THE ROAD.	6/30/2018 4:22 PM
333	Welland Road	6/30/2018 4:18 PM
334	The Mease - problems with speeding and Egginton road and Main Street	6/30/2018 3:14 PM
335	Egginton Road	6/30/2018 2:28 PM
336	Egginton Rd, Uttoxeter Rd, Main St, Derby Rd	6/30/2018 1:53 PM
337	Sutton Lane	6/30/2018 12:46 PM
338	NEAR THE SCHOOL	6/30/2018 10:56 AM
339	The Mease	6/30/2018 10:37 AM
340	The Mease and around Hilton Brook traffic island	6/30/2018 10:23 AM
341	The Mease is used as a racetrack late in the evenings. Welland road can be an issue.	6/30/2018 9:34 AM
342	The Mease	6/30/2018 8:58 AM
343	Main Street, Derby road and the mease	6/30/2018 8:21 AM
344	The Mease	6/30/2018 1:16 AM
345	Main Street, especially the crossing near the post office.	6/29/2018 11:27 PM
346	Derby Road, Sutton lane	6/29/2018 10:52 PM
347	Egginton road on the stretch between HPS and Aldi Derby road by little stars nursery	6/29/2018 7:56 PM
348	THE MEASE BUT ALTERING THE SPEED LIMIT WON'T STOP THE SPEEDSTERS	6/29/2018 5:08 PM
349	THE MEASE AND CONNECTING ROADS SPEED LIMITS DO NOT STOP SPEEDING UNFORTUNATELY PEOPLE WILL DRIVE AS FAST AS THEY WANT	6/29/2018 5:01 PM
350	THE MEASE - CARS SPEEDING BETWEEN ROUNDABOUTS	6/29/2018 4:41 PM
351	Avon way welland road , washford road , the main offender is the bus about wipes pedestrians out at the roundabout top of welland road	6/29/2018 4:33 PM
352	MAIN STREET HILTON AND SUTTON LANE	6/29/2018 4:26 PM
353	THE MEASE AVON WAY	6/29/2018 4:18 PM
354	WELLAND ROAD	6/29/2018 4:11 PM
355	All along the Mease from Derby Road in the north to the end should be 30mph.	6/29/2018 4:05 PM
356	ON ALL PARTS OF THE HOUSING ESTATE SHOULD BE 20MPH	6/29/2018 3:57 PM
357	Mease	6/29/2018 1:49 PM
358	AVON WAY , EGGINTON ROAD	6/29/2018 6:40 AM
359	THE SIDE STREETS IN HILTON	6/29/2018 6:33 AM
360	THROUGHOUT THE ESTATES. CARS REGULARLY EXCEED 30 MPH ON AVON WAY. CARS ALSO REGULARLY EXCEED 40 MPH ON THE MEASE WHICH ISN'T GREAT WHEN PEOPLE ARE TRYING TO CROSS IT (MAYBE FLASHING SPEED SIGNS ON THE MEASE!???)	6/29/2018 6:19 AM
361	THE MEASE	6/29/2018 6:08 AM
362	THE MEASE IS USED LIKE A GRAND PRIX CIRCUIT	6/29/2018 5:56 AM
363	NO	6/29/2018 5:46 AM

364	DERBY ROAD, EGGINTON ROAD, MAIN STREET, UTTOXETER ROAD, BACK LANE (20MPH OUTSIDE HILTON PRIMARY).	6/29/2018 5:40 AM
365	MAIN STREET, TESCO ROUNDABOUT	6/29/2018 12:02 AM
366	SOME COME THROUGH OUR VILLAGE AT RIDICULOUS SPEEDS! TAKE THE OLD GENTLEMAN WHO WAS HIT BY THAT LUNATIC IN A CAR A COUPLE OF YEARS AGO.	6/28/2018 11:48 PM
367	NO	6/28/2018 11:12 PM
368	EGGINTON RD, TRAFFIC CALMING	6/28/2018 11:04 PM
369	Avon Way from Mease to roundabout with Welland Road and (past Washford Road)	6/28/2018 8:44 PM
370	Mease- speed limit is appropriate but not policed	6/28/2018 8:19 PM
371	Avon way to Thames way and the mease Also main street reduced to 10-15 mph..	6/28/2018 8:07 PM
372	along the mease up to the A5132 the derby road it is very difficult to cross and if nothing is done i feel someone will be injured or killed i urge you to look into this asap	6/28/2018 6:21 PM
373	HO (??? INPUT AS WRITTEN)	6/28/2018 5:53 PM
374	THE MEASE	6/28/2018 5:30 PM
375	AROUND THE MEASE - PARTICULARLY WELLAND ROAD THE ROAD TO HATTON	6/28/2018 5:07 PM
376	MEASE	6/28/2018 5:01 PM
377	THE MEASE THE CORNER OF AVON WAY WHERE THE PRIMARY SCHOOL FIELD IS LOCATED	6/28/2018 4:55 PM
378	MAIN STREET DIFFICULT DUE TO PARKING	6/28/2018 4:43 PM
379	WELLAND ROAD HILTON	6/28/2018 4:35 PM
380	NIGHT TIME SPEEDING ON THE BYPASS	6/28/2018 4:06 PM
381	Main Street from post Office down to Hatton junction. Along the bypass	6/28/2018 3:00 PM
382	ROUNDABOUT BY TESCO/HILTON GARAGE - PEOPLE RARELY SLOW DOWN HERE.	6/28/2018 2:07 PM
383	SPEED LIMITS OK IF PEOPLE ADHERED TO THEM	6/28/2018 2:01 PM
384	WELLAND ROAD	6/28/2018 1:55 PM
385	EGGINTON ROAD	6/28/2018 1:49 PM
386	THE MEASE	6/28/2018 11:58 AM
387	THE MEASE	6/28/2018 11:48 AM
388	NO	6/28/2018 11:39 AM
389	DERBY ROAD TO TALBOT NURSERY	6/28/2018 11:27 AM
390	Yes The Mease from Main Street to Eggington Road	6/28/2018 11:21 AM
391	No	6/28/2018 7:35 AM
392	AVON WAY AND MEASE	6/27/2018 11:10 PM
393	ONLY OLD VILLAGE PART	6/27/2018 11:01 PM
394	The whole of Hilton seems to be a problem with speeding but particularly the mease . I don't think reducing the speed.limit will help but may be speed reduction bumps or cameras	6/27/2018 10:00 PM
395	Yes mainly Welland Road & Avon Way especially by the "Wellavon" park area	6/27/2018 8:53 PM
396	Speed limits now need reducing to 30mph on Egginton Road and A5132 and Derby Road to reflect the increase in properties fronting these sections of road, to now reflect the change in character of the roads over the last few years and help pedestrians to cross the road	6/27/2018 8:42 PM
397	No	6/27/2018 8:42 PM
398	No	6/27/2018 8:23 PM
399	Hilton valley and the road from Hatton up to the Hilton Valley roundabout	6/27/2018 8:21 PM

400	Road between Talbot farm roundabout and hilton garage roundabout	6/27/2018 7:14 PM
401	ALONG THE MEASE FROM OLD TALBOT TO 1ST ROUNDABOUT	6/27/2018 5:10 PM
402	New road and the mese	6/27/2018 5:10 PM
403	MAIN STREET DE65 5GG	6/27/2018 3:30 PM
404	THE MEASE ESPECIALLY MOTOR BIKES	6/27/2018 3:15 PM
405	MAIN STREET PEACROFT LANE MEASE	6/27/2018 3:09 PM
406	Main Street, The Mease, Egginton Road and Welland Road	6/27/2018 2:06 PM
407	Derby Road as they come off the A50 roundabout, The Mease, Welland Road, Avon Way.	6/27/2018 1:13 PM
408	Just needs enforcing particularly near schools/housing	6/27/2018 11:25 AM
409	N/A	6/27/2018 10:50 AM
410	Sutton lane Dale end road By gypsies and traffic to industrial estate	6/27/2018 10:23 AM
411	Not really. There will always be a minority of drivers that speed regardless of limits. Less traffic through main st would be better	6/27/2018 10:07 AM
412	Main Street, Welland Road and The Mease	6/27/2018 9:50 AM
413	No	6/27/2018 9:42 AM
414	The Mease, Avon Way between the Mease and Welland Road past Washford Road	6/27/2018 9:21 AM
415	Welland Road and Huntspill Road	6/27/2018 8:43 AM
416	Speed limits are ok but drivers do not stick to them. Other measures needed on main estates such as sleeping policemen	6/27/2018 8:15 AM
417	The main estates have speeding problems for the size of the roads.	6/27/2018 8:02 AM
418	The Mease	6/27/2018 7:54 AM
419	Welland road, Avon way, the mease, derby road,	6/27/2018 7:29 AM
420	Main Street	6/27/2018 7:22 AM
421	Avon way by the school gates in Hilton	6/27/2018 7:14 AM
422	Round the housing estates including corner cutting (often due to going to fast). Not helped by the fact people are Park on junctions and blind bends. No problem with speeding on main roads.	6/27/2018 7:06 AM
423	Main Street, Back Lane, the bend by the school entrance on Avon Way	6/27/2018 6:42 AM
424	Egginton road (from tesco express) to main road. Hilton primary school to back lane	6/27/2018 5:10 AM
425	The mease. Welland road	6/27/2018 4:35 AM
426	No	6/26/2018 10:33 PM
427	The majority of the newer part of the village sees people at or exceeding the speed limit. With the number of children 20mph would be more appropriate	6/26/2018 10:18 PM
428	Put speed cameras on The Mease	6/26/2018 9:47 PM
429	Derby Road between A50, Talbot Turf and down to The Old Tolbert Egginton Road	6/26/2018 9:40 PM
430	The bend on Avon Way where the pedestrian access to the school is.	6/26/2018 8:47 PM
431	Welland Road, speed limit should be 20mph. It's not just cars that speed down it's also the busses.	6/26/2018 6:52 PM
432	The Mease	6/26/2018 6:35 PM
433	Marston village around the houses and farms	6/26/2018 4:57 PM
434	WILLOWFIELDS	6/26/2018 4:48 PM
435	SUTTON LANE	6/26/2018 4:35 PM
436	ONLY THE MAIN ROAD SPEED HUMPS HAVE NO EFFECT ON 4X4S DANGER AT PEDESTRIAN CROSSING	6/26/2018 4:27 PM

437	ONLY THE MAIN ROAD SPEED HUMPS HAVE NO EFFECT ON 4X4S DANGER AT PEDESTRIAN CROSSING	6/26/2018 4:17 PM
438	Near the post office	6/26/2018 4:14 PM
439	PEACROFT LANE BY SCHOOL EGGINTON ROAD	6/26/2018 4:06 PM
440	HILTON SCHOOL	6/26/2018 3:41 PM
441	MARSTON LANE - HILTON END. DERBY ROAD - REDUCED TO 30MPH UP TO A50 ROUNDABOUT.	6/26/2018 3:26 PM
442	THE MEASE	6/26/2018 3:12 PM
443	Main Street	6/26/2018 3:05 PM
444	MAIN STREET HILTON	6/26/2018 2:56 PM
445	The Mease not observing the limit / The Main Street in the village towards the bridges	6/26/2018 2:42 PM
446	The Mease	6/26/2018 12:51 PM
447	The Mease near the Hilton pavilion	6/26/2018 12:38 PM
448	Back lane is particularly bad especially during school pick up and drop off. Speed bumps may be of use	6/26/2018 11:15 AM
449	N/A	6/26/2018 10:19 AM
450	Eggington Road Willowpit Lane	6/26/2018 8:49 AM
451	Main street	6/26/2018 6:34 AM
452	SUTTON LANE	6/25/2018 10:51 PM
453	MAIN STREET EGGINTON ROAD	6/25/2018 10:44 PM
454	AROUND SCHOOLS / NURSERY	6/25/2018 10:34 PM
455	YES MAIN STREET	6/25/2018 10:27 PM
456	MAIN STREET	6/25/2018 10:16 PM
457	MAIN STREET - SUTTON RD	6/25/2018 10:09 PM
458	MAIN STREET HILTON . SMALL TRUCKS AND CARS ACTUALLY BOUNCE OVER SPEED BUMPS NEED 20-25 MPH LIMIT THROUGH THE VILLAGE.	6/25/2018 9:59 PM
459	IN THE AREA IN AND AROUND PEACROFT LANE SCHOOL TRAFFIC !! VERY BAD SPEEDING AND PARKING	6/25/2018 9:39 PM
460	NO	6/25/2018 9:28 PM
461	Welland Road	6/25/2018 8:05 PM
462	The Mese, Nene way	6/25/2018 6:58 PM
463	Egginton Road	6/25/2018 12:25 PM
464	The Mease, and Welland Road	6/25/2018 10:38 AM
465	Eggington Road - Past Don Amott Estate towards Lucas Lane - Speeding	6/25/2018 10:25 AM
466	Derby road/Main Street. The Mease. Welland Road at the bottom near the gables apartment block.	6/25/2018 12:16 AM
467	ALONG MEASE	6/24/2018 9:15 PM
468	MAIN STREET, UTTOXETER ROAD	6/24/2018 9:06 PM
469	REDUCE VILLAGE STREET TO 20 M.P.H REDUCE WEIGHT LIMIT	6/24/2018 8:56 PM
470	The Mease	6/24/2018 8:44 PM
471	Main Street, this needs to stop being used as a cut though from Hatton to A50, local access only!	6/24/2018 8:41 PM
472	Eggington Road	6/24/2018 8:34 PM

473	School run! Women who refuse to walk, use their car and then speed. (Eggington Road) Ban all driving to school if you live within a mile of it!	6/24/2018 8:23 PM
474	The main street past the post office would benefit from a speed camera. It's the only way to slow people down. They don't care about speed bumps etc.	6/24/2018 8:21 PM
475	DERBY ROAD	6/24/2018 8:12 PM
476	Main Street / Eggington Road	6/24/2018 7:55 PM
477	Kyle Road	6/24/2018 7:43 PM
478	No	6/24/2018 7:14 PM
479	The main road through the village (the 'old' part).	6/24/2018 4:30 PM
480	The Mease	6/24/2018 4:26 PM
481	The Mease	6/24/2018 8:32 AM
482	The road between the Tesco island and the island near Talbot Turf- traffic goes very fast down there	6/23/2018 11:07 PM
483	MOST OF THE VILAGE	6/23/2018 10:56 PM
484	Lucas Lane	6/23/2018 10:44 PM
485	/	6/23/2018 10:38 PM
486	Main Street and the main estate. The built up area should be a 20mph zone. Main Street need traffic calming measures such as is seen in Rolleston.	6/23/2018 7:57 PM
487	Main Street.	6/23/2018 7:20 PM
488	ring road, vehicle adhering to 40 mph limit	6/23/2018 5:29 PM
489	Traffic calming should be used on the welland road uptoward Aldi from Nene way. jct of mease/main street from both directions.	6/23/2018 5:04 PM
490	The Mease	6/23/2018 4:03 PM
491	FROM ONE ISLAND TO ANOTHER. I LIVE NEXT TO ONE ISLAND AND HEARD MANY CRASHES	6/23/2018 1:03 PM
492	Eggington Rd	6/23/2018 12:55 PM
493	NO	6/23/2018 12:47 PM
494	No Problem	6/23/2018 12:21 PM
495	The Mease, Derby Road	6/23/2018 12:15 PM
496	Main Street	6/23/2018 12:12 PM
497	No	6/23/2018 11:03 AM
498	AVON WAY, WELLAND ROAD AND ISLANDS	6/23/2018 10:45 AM
499	WELLAND ROAD THE MEASE	6/23/2018 10:36 AM
500	MEASE MAIN STREET & UTTOXETER ROAD & EGGINGTON ROAD. A5132	6/23/2018 10:26 AM
501	DERBY ROAD AFTER THE TRAFFIC CALMING GOING TOWARDS THE A50	6/23/2018 10:18 AM
502	ALONG THE MEASE TOWARDS HATTON RARELY MONITORED. NORMALLY MOTORCYCLES	6/23/2018 10:09 AM
503	The Mease	6/22/2018 8:51 PM
504	Main Street, Eggington Road, The Mease	6/22/2018 8:36 PM
505	The Mease	6/22/2018 7:23 PM
506	None	6/22/2018 6:35 PM
507	The mease and welland road as boy racers and cars speed on these roads	6/22/2018 6:25 PM
508	No	6/22/2018 5:45 PM

509	Main Street	6/22/2018 4:04 PM
510	Not really	6/22/2018 4:00 PM
511	Marston-on-Dove village. Derby Road by Marston-on-Dove land/cricket pitch. Since the road was altered, a bend has been put in (after the Derby Road junction). Cars come very fast from the Hilton direction and it is very difficult to see safely when pulling out from Marston Lane.	6/22/2018 3:00 PM
512	The Mease	6/22/2018 2:45 PM
513	The Mease, especially new the Brook Nature Area	6/22/2018 2:02 PM
514	The Mease, Hilton	6/22/2018 11:17 AM
515	Avon Way and the Mease.	6/22/2018 10:41 AM
516	No	6/22/2018 9:24 AM
517	Most streets in Hilton	6/22/2018 8:51 AM
518	The entire area enclosed within a boundary of the mease and the Village hall should be a 20's plenty area	6/22/2018 8:40 AM
519	It should be 20mph inside he village estates	6/22/2018 8:33 AM
520	Welland Road, along the Mease	6/22/2018 6:29 AM
521	Welland Road between Nene Way and both Avon Way islands. Avon Way by school gate. The Mease.	6/21/2018 10:10 PM
522	Welland Road - daytime not a problem. After 10pm both cars and motorbikes are too noisy and driven too fast.	6/21/2018 10:07 PM
523	The roundabout by the hilton brook and the mease.	6/21/2018 8:55 PM
524	On the estates.	6/21/2018 8:32 PM
525	The Mease, Main Street & Back Lane. Main Street needs to be no through road for traffic except access.	6/21/2018 8:09 PM
526	People often speed down the main street and around the mease	6/21/2018 7:37 PM
527	Mease roundabout attracts intentional speeding to spin out. Limits should be no more than 30 anywhere in the village.	6/21/2018 5:44 PM
528	Avon Way and round The Mease	6/21/2018 2:53 PM
529	Cars speed up & down Welland Road (top end from Tesco Express downwards) - there should be speed bumps to stop this or 20 mile an hour speed limit	6/21/2018 1:46 PM
530	Welland Road	6/21/2018 1:41 PM
531	Welland Road, they must go down there at least 50/60 miles an hour, speed bumps are needed before they kill someone. The mease to hatton straight absolute death trap, a car must have travelled at 80/90 mph and nearly hit one of us on a cycle ride!	6/21/2018 1:29 PM
532	The lease around Aldi and Hilton Garage. Should be 30.	6/21/2018 12:35 PM
533	The Mease, used like a raceway even though speed limit is 40!	6/21/2018 9:24 AM
534	The mease	6/21/2018 6:11 AM
535	No	6/21/2018 1:07 AM
536	Reduced along Main Street and peacroft Lane.	6/20/2018 9:41 PM
537	On the main road through the village, the Meade, Welland road and Avon way	6/20/2018 8:20 PM
538	Not particularly. The mease does seem to attract some fast drivers on occasions.	6/20/2018 7:55 PM
539	Egginton Road (where it runs past the top of Peacroft Lane)	6/20/2018 7:26 PM
540	Main Rd Egginton Rd Mease	6/20/2018 7:12 PM
541	Near the school	6/20/2018 6:33 PM
542	the mease	6/20/2018 6:20 PM

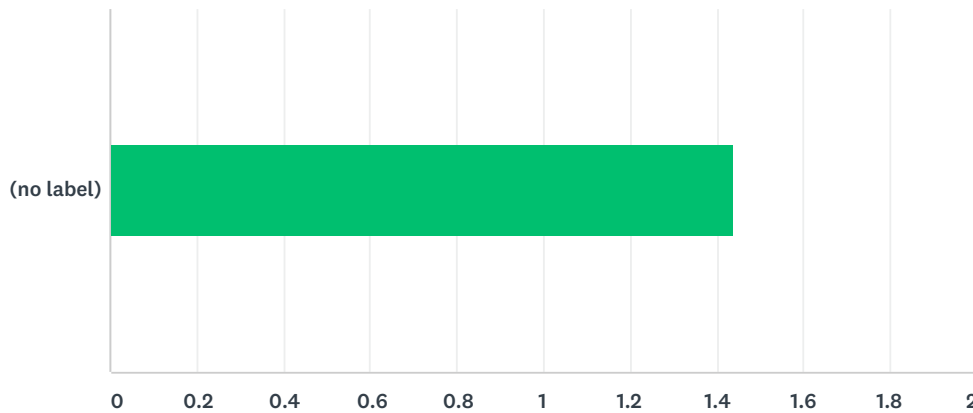
543	No	6/20/2018 5:52 PM
544	Main Street Welland Road	6/20/2018 5:44 PM
545	20 mph is plenty on the estate streets; I wouldn't mind that as a limit	6/20/2018 5:39 PM
546	Along Avon way, Welland Road and the Lease.	6/20/2018 5:06 PM
547	Main road by post office and the mease	6/20/2018 5:04 PM
548	The Mease, Welland Road, Derby road	6/20/2018 4:17 PM
549	Main Street needs to be 'Access Only'0	6/20/2018 2:45 PM
550	No	6/20/2018 1:37 PM
551	Eggington road especially during school hours	6/20/2018 1:08 PM
552	Only on the Mease going past Hilton garage. Really don't want more speed bumps however!	6/20/2018 12:03 PM
553	No	6/20/2018 9:47 AM
554	Welland road, especially at the bottom entry on to and off of the Mease. Reducing the speed wouldn't help, needs to be some form of traffic calming.	6/20/2018 8:12 AM
555	Main street Mease-between welland road and hilton valley	6/19/2018 10:32 PM
556	Main street. Traffic calming totally ineffective.	6/19/2018 8:58 PM
557	The Mease / Derby Road / Main Stree	6/19/2018 8:58 PM
558	The Mease, Avon Way, Welland Road	6/19/2018 8:36 PM
559	The mease	6/19/2018 8:20 PM
560	Eggington Road	6/19/2018 7:48 PM
561	Eggington road	6/19/2018 7:47 PM
562	Mease, Welland Road, Wildhay Brook, Main Street	6/19/2018 7:47 PM
563	Not in my area	6/19/2018 7:26 PM
564	Lucas lane	6/19/2018 7:07 PM
565	No	6/19/2018 6:44 PM
566	Around Aldi, past the Tesco entrance and the school.	6/19/2018 6:27 PM
567	Avon way Welland Road The Mease Main Street	6/19/2018 5:08 PM
568	no	6/19/2018 2:35 PM
569	Avon Way, Welland Road, Peacroft Lane, Main Street	6/19/2018 2:17 PM
570	Through the residential estates - should be 20mph enforced speed limits	6/19/2018 9:58 AM
571	Main Street	6/19/2018 8:42 AM
572	The mease	6/19/2018 7:44 AM
573	Main Street and derby road	6/19/2018 7:20 AM
574	Welland Road, Avon Way, Peacroft Lane (school)	6/19/2018 7:11 AM
575	The main road which normandy road and Mulberry way join to (think its the mease)	6/18/2018 11:51 PM
576	Derby rd/main st	6/18/2018 11:15 PM
577	The Mease	6/18/2018 11:00 PM
578	Eggington Road	6/18/2018 10:55 PM
579	The Measurements but even Main street and ALL straight bits of roads	6/18/2018 10:48 PM
580	Welland Road and Main Street0	6/18/2018 10:41 PM
581	Round the Mease and as you enter Hilton by Isis Way should be 30mph. There are a lot of children walking along the pavements and waiting for buses along those roads.	6/18/2018 10:33 PM

582	Derby Road, Egginton Road, Main Street	6/18/2018 10:27 PM
583	Mease and Main Street	6/18/2018 10:11 PM
584	It is already low, just not easily enforced along Back Lane, Avon Way, Main Street...	6/18/2018 9:58 PM
585	Most of Hilton has speeding issues, especially The Mease, Welland Road where it meets Avon Way	6/18/2018 9:58 PM
586	The Mease	6/18/2018 9:38 PM
587	No	6/18/2018 9:37 PM
588	Main street, new estate past Aldi	6/18/2018 9:23 PM
589	Main Street, The Mease, Avon way, welland Road.	6/18/2018 9:20 PM
590	Island around Tesco and road leading out of Hilton towards the Mandarin	6/18/2018 8:55 PM
591	30mph OK but isn't respected especially on the through-roads like avon way, Welland road and Washford road. Maybe some speed bumps would help to deter speeding	6/18/2018 8:51 PM
592	Main street	6/18/2018 8:50 PM
593	Welland Road	6/18/2018 8:49 PM
594	Mease, Avon way, derby road	6/18/2018 8:46 PM
595	No	6/18/2018 8:39 PM
596	Welland Road seems to be a race track sometimes. Also I drive down the mease at least 3 times a day for the last 7 years and only once seen a police car with a speed camera	6/18/2018 8:21 PM
597	The Mease	6/18/2018 8:21 PM
598	The Measeshould be reduced to a 30mph limit. The terrible design of roundabouts gives very poor sight lines for vehicles getting onto it and doesn't slow vehicles enough, which makes pulling out very dangerous.	6/18/2018 8:14 PM
599	The area around the school, village hall and Back Lane, particularly at school run times	6/18/2018 8:10 PM
600	Egginton Road	6/18/2018 7:55 PM
601	The Mease	6/18/2018 7:54 PM
602	The Mease!!	6/18/2018 7:52 PM
603	Derby road, Main St, Eggington rd, Sutton lane.	6/18/2018 7:52 PM
604	Welland Road, especially during the night, cars and bikes speed regularly.	6/18/2018 7:41 PM
605	Main street	6/18/2018 7:32 PM
606	The Mease	6/18/2018 7:24 PM
607	People drive too fast on many of the roads, but especially on The Mease. As people ignore speed limits perhaps some speed cameras might help.	6/18/2018 7:24 PM
608	Through village	6/18/2018 7:06 PM
609	The Mease - motor bikes and cars in the evening using it like a race track, speed bumps or speed cameras are urgently requires	6/18/2018 7:06 PM
610	The Mease all the way around!	6/18/2018 7:04 PM
611	The mease	6/18/2018 7:04 PM
612	Main Street, Avon Way	6/18/2018 7:03 PM
613	Egginton road leading to Main Street in front of Peacroft Lane. Huntspill road, Welland road.	6/18/2018 6:26 PM
614	The mease. Especially near football stadium	6/18/2018 6:07 PM
615	The Mease as it approaches Nene Way. Vehicles travel along it at speed approaching Hatton and I have so nearly been hit many times over the past ten years by vehicles failing to stop or even look as I turn right out of Nene Way onto The Mease. It will be worse when the school opens. Speed bumps would improve the situation.	6/18/2018 5:59 PM

616	The Mease - regular race track idiots on it. Welland Road, lots of speeders and the speed limit should be enforced better	6/18/2018 5:48 PM
617	The relief road especially as you come into the village.	6/18/2018 5:47 PM
618	The Mease is like a drag race strip particularly for motorcyclists.	6/18/2018 5:41 PM
619	Sutton Lane	6/18/2018 4:29 PM
620	Main street	6/18/2018 4:20 PM
621	The mease.	6/18/2018 3:44 PM
622	Main street can sometimes have speeding vehicles despite the traffic calming and parked cars.	6/17/2018 7:53 PM
623	Main street/Derby Road reduced to 20mph	6/17/2018 5:59 PM
624	Main Street and Derby Road	6/17/2018 5:58 PM
625	people speed on the mease and also within the new housing estate - Avon Way, Welland Rd etc.	6/8/2018 11:03 PM
626	Generally through the the estates as a whole	6/8/2018 7:13 PM
627	I think there should be better and safer provision for John port students walking or cycling.	5/27/2018 4:27 PM
628	Mease	5/26/2018 2:08 PM
629	Main Street, The Mease, Welland Road, Avon Way	5/26/2018 1:49 PM

Q12 Do you think there should be more pedestrian crossings in the village?

Answered: 842 Skipped: 86



	YES	NO	TOTAL	WEIGHTED AVERAGE
(no label)	55.58% 468	44.42% 374	842	1.44

#	IF 'YES', WHERE?	DATE
1	Both ends of High Street	8/2/2018 11:08 AM
2	Near the school	8/1/2018 9:42 AM
3	Egginton Road where the footpath runs out on the inbound side	8/1/2018 9:20 AM
4	Tesco roundabout, it's dangerous for children walking to school	7/30/2018 6:41 PM
5	Outside Renaissance and further up where the bus stop is	7/30/2018 10:34 AM
6	The mease	7/30/2018 10:28 AM
7	Mease	7/30/2018 5:22 AM
8	LITTLE STARS NURSERY , ALL NURSERY S	7/29/2018 10:40 PM
9	ACROSS FROM LITTLE STARS ON MAIN STREET	7/29/2018 10:33 PM
10	EGGINTON ROAD DERBY ROAD BY BUS STOP	7/29/2018 4:37 PM
11	AVON WAY OVER TO PARK. ALSO NEED TESCO ROUNDABOUT FOR CHILDREN COMING FROM JOHN PORT.	7/29/2018 4:29 PM
12	DERBY ROAD WHEN DERBY ROAD HOUSING STARTS	7/29/2018 4:20 PM
13	Meade and egginton Road	7/28/2018 10:08 PM
14	Egginton Road between peacroft and willowfields.	7/28/2018 8:05 PM
15	Around shopping precinct	7/28/2018 6:01 PM
16	AT THE TALBOT END OF DERBY ROAD	7/28/2018 5:40 PM
17	NEAR SCHOOL AND FURTHER UP MAIN STREET NEAR TALBOT PUB	7/28/2018 5:31 PM
18	AT BUS STOPS - TALBOT AND MARSTON LANE END	7/28/2018 5:26 PM
19	AT BUS STOPS - AT THE TALBOT AND MARSTON LANE END	7/28/2018 5:21 PM
20	MAIN STREET. EGGINTON ROAD NEAR TESCO ENTRANCE	7/28/2018 5:08 PM

21	Eggington Road Hilton	7/28/2018 1:09 PM
22	Mease & Eggington Road by the island. Eggington Road/Peacroft Lane	7/28/2018 1:06 PM
23	The existing crossing is of limited use. Back lane and Eggington road connect the old village to the new but crossing point on main street is away from either	7/28/2018 1:05 PM
24	By little stars and on mease by football pavillion	7/28/2018 12:29 PM
25	On the way to john port from hilton A50	7/28/2018 11:55 AM
26	Mease	7/28/2018 11:44 AM
27	Main street around the Old Talbot area, two nursery's have to cross this road, plus there are lots of families needing to cross. It can be so difficult on the school run to cross, with the speed and volume if traffic.	7/28/2018 11:43 AM
28	Around the Mease and eggington road	7/28/2018 6:16 AM
29	Another one between the Brook roundabout and Aldi. On all main roads of Hilton if not already there.	7/28/2018 12:19 AM
30	PEACROFT LANE EGGINGTON ROAD	7/27/2018 5:13 PM
31	Eggington Road	7/26/2018 6:10 PM
32	Main Street, Eggington Rd	7/26/2018 3:43 PM
33	Derby Rd where public footpath crosses near bus stop(s)	7/26/2018 3:36 PM
34	From Peacroft Lane - the house in poor condition, across from New Rd to Mulberry generally school walk crossings	7/26/2018 3:25 PM
35	Eggington Rd by the school	7/26/2018 3:16 PM
36	Not sure	7/26/2018 3:01 PM
37	On the roads leading on to the roundabout by Tesco.	7/25/2018 11:00 PM
38	Derby road	7/25/2018 2:49 PM
39	Welland road	7/24/2018 9:07 PM
40	The mease	7/24/2018 9:07 PM
41	one, on derby road as it's hard to cross that road at busy times	7/24/2018 9:00 PM
42	Island near Tesco the road going towards A50 sorry don't know the name of the road	7/24/2018 8:48 PM
43	NEAR THE SCHOOL	7/23/2018 11:41 AM
44	FRONT AND BACK ENTRANCE OF SCHOOL	7/23/2018 11:35 AM
45	DERBY ROAD NEAR LITTLE STARS	7/23/2018 10:24 AM
46	EGGINGTON ROAD	7/23/2018 9:59 AM
47	Main Street and at the roundabout near Tesco and Aldi	7/22/2018 8:56 PM
48	Main Street. Near school. Near Tesco/Aldi	7/22/2018 10:05 AM
49	Back of the school, entrance to the park.	7/22/2018 9:28 AM
50	Need one near the school - Peacroft Lane	7/21/2018 2:45 PM
51	At the top of Peacroft Lane where the school crossing is at the Main Road.	7/21/2018 2:38 PM
52	At the entrance into village on Derby Road, and Main Street near to the brook. Also Eggington Road for the school.	7/21/2018 2:17 PM
53	By the bus stops on Derby Road	7/21/2018 1:56 PM
54	Mill lane	7/21/2018 11:32 AM
55	Eggington Road. Derby Road by bus stops.	7/21/2018 9:53 AM
56	Near school	7/21/2018 8:26 AM
57	On busier road	7/20/2018 6:55 PM

58	Derby Road, main Street, Mease pavilion	7/20/2018 5:05 PM
59	All the main roads and high volume side roads	7/19/2018 9:21 PM
60	Egginton road	7/19/2018 8:17 PM
61	see question 8	7/19/2018 5:11 PM
62	Near Tesco	7/18/2018 7:39 PM
63	Peacock Lane near school and Eggington Road bear entrance to shops	7/17/2018 4:58 PM
64	Near the park/children's play area on Avon Way/Welland Rd	7/17/2018 4:03 PM
65	To the new school across the Mease	7/17/2018 3:42 PM
66	The Mease - rear exit of the school	7/17/2018 3:26 PM
67	Outside primary school on Avon Way	7/17/2018 2:54 PM
68	Near the roundabout with Hilton Brook and Hilton Garage	7/17/2018 11:43 AM
69	Near Little Stars Nursery Peacroft Lane	7/16/2018 9:01 PM
70	There should be raised plateau zebra crossing throughout the village especially around the school, and the speed limit reduced to 20mph around the school. Plus all the 40mph around the village reduced to 30mph	7/16/2018 8:53 PM
71	Near Witham Drive. Near the Talbot	7/16/2018 6:47 PM
72	Egginton Road Peacroft lane near the school	7/16/2018 6:27 PM
73	By the Hilton brook pub from main road side/new road	7/15/2018 8:53 AM
74	Main Street Near the school Near Tesco as it's impossible to see round the corner and people drive really fast round there	7/15/2018 7:54 AM
75	Near the busy roads	7/15/2018 6:27 AM
76	Closer to the school area where there are a number of junctions. At school time there is a very large amount of traffic and it is difficult for the children to see what could be coming around the corner	7/14/2018 10:58 PM
77	Hilton garage roundabout, talbot turf area and the main a50 round abouts	7/14/2018 10:55 PM
78	Eggington road, near Tesco junction and bus stops.	7/14/2018 11:10 AM
79	Avon Way	7/14/2018 9:52 AM
80	On the main road	7/14/2018 9:36 AM
81	Main road	7/14/2018 9:33 AM
82	By the school	7/13/2018 9:40 PM
83	Outside Little stars day Nursery.	7/13/2018 8:33 PM
84	By the Avon way entrance to the school By the parks	7/13/2018 8:23 PM
85	Tesco roundabout	7/13/2018 6:35 PM
86	The road leading in to Tesco by the bus stop.	7/13/2018 6:25 PM
87	Near school in egginton road	7/13/2018 5:05 PM
88	Near Marston lane where the 'old village' meets the Mease near Suzie's Farm.	7/13/2018 1:42 PM
89	by the talbot pub now the bus stops are up there	7/13/2018 1:41 PM
90	One along the aforementioned road	7/12/2018 1:48 PM
91	by the Tesco roundabout to allow school children to cross safely	7/12/2018 11:27 AM
92	By Aldi	7/12/2018 11:20 AM
93	Near School & on the way to School	7/12/2018 10:56 AM
94	Near school.	7/11/2018 4:32 PM

95	On the traffic island coming from Etwall - so the schoolchildren can cross the A 50 Nottingham access road safely.	7/11/2018 4:22 PM
96	Opposite the Old Talbot pub.	7/11/2018 3:52 PM
97	Talbot bus stop on Main Street.	7/11/2018 3:29 PM
98	Egginton Rd at Hilton Garage, leads onto A5132. Very heavy traffic school days especially.	7/11/2018 2:57 PM
99	Outside Post office	7/11/2018 12:44 PM
100	Main Street/Sutton Lane & Derby Rd	7/11/2018 12:27 PM
101	Derby road / Uttoxeter road / Main Street	7/11/2018 12:14 PM
102	To Pavilion + New Estate across the Mease To Industrial Estate (Jangala) across the Mease	7/11/2018 12:05 PM
103	Near Tesco and Village Hall	7/11/2018 11:21 AM
104	Egginton Road/ Peacroft Lane junction	7/11/2018 10:50 AM
105	School crossing on Egginton Rd	7/11/2018 10:43 AM
106	Around school area avon way is dangerous	7/11/2018 10:36 AM
107	Need zebra crossings!	7/11/2018 10:29 AM
108	The Mease by Jangala	7/11/2018 10:20 AM
109	On Mease & village centre	7/11/2018 9:44 AM
110	Mease	7/11/2018 6:43 AM
111	Outside the PO - no speed bumps but have crossings	7/10/2018 8:06 AM
112	The Mease	7/9/2018 9:18 PM
113	School	7/9/2018 8:36 PM
114	Around the school and amenity areas	7/9/2018 8:26 PM
115	potentially on the mease when the other housing development is finished.	7/9/2018 2:45 PM
116	Near Talbot public house	7/9/2018 12:27 PM
117	Corner of Egginton Rd - near Talbot pub	7/9/2018 12:15 PM
118	On Avon Way near the school	7/9/2018 12:01 PM
119	Opposite the old Talbot	7/9/2018 8:07 AM
120	The island near the Hilton Brook pub - wide bit of road, fast traffic!	7/8/2018 9:58 PM
121	Not on blind bends	7/8/2018 4:13 PM
122	Egginton Road area near New Road area.	7/8/2018 3:50 PM
123	Main Street, Egginton Road	7/8/2018 3:38 PM
124	Derby road and Egginton road near peacock lane	7/8/2018 3:30 PM
125	Across Egginton Road on the Egginton side of the Hilton Brook roundabout.	7/8/2018 11:14 AM
126	Bottom sutton lane crossing over to talbot	7/8/2018 10:43 AM
127	The Mease near Redrow, and near Aldi	7/8/2018 10:32 AM
128	CORNER PEACROFT LANE/EGGINTON RD	7/8/2018 8:51 AM
129	Prior to Tesco roundabout on mease	7/7/2018 11:48 PM
130	Corner near old Talbot. Sometimes this is difficult to cross as there are so many ways from traffic and no one gives way	7/7/2018 10:41 PM
131	Near the roundabout at Aldi	7/7/2018 9:10 PM
132	Across from Talbot pub, current crossing is too far along, needs to be more central	7/7/2018 8:26 PM
133	Crossing the A5132 by the Hilton Brook roundabout.	7/7/2018 3:56 PM

134	Across Egginton Road for school crossing.	7/7/2018 11:50 AM
135	Peacroft Lane near to the school. The Mease...nearest to the football grounds	7/7/2018 10:13 AM
136	Outside peacroft Lane, opposite Normandy road, opposite new road and outside little stars nursery.	7/7/2018 9:32 AM
137	Near the roundabouts could do with zebra crossing, I drive & walk but I feel pedestrians get the rougher deal having to try & cross when cars are speeding	7/7/2018 7:50 AM
138	Egginton rd to cross from new road to Tesco as you take your life in your own hands crossing there everyone speeds and nobody indicates off the roundabout	7/7/2018 7:35 AM
139	The Main Street near kings head	7/6/2018 11:57 PM
140	Outside my house	7/6/2018 11:21 PM
141	Road mentioned earlier - caravan place up to the garage	7/6/2018 9:41 PM
142	Roma's garden.	7/6/2018 5:12 PM
143	Near the mews to get to the field	7/6/2018 5:10 PM
144	Across Derby Rd to bus stop near junction with Egginton Rd. Egginton Rd near junction with Peacroft Lane.	7/6/2018 2:18 PM
145	Derby Rd near junction of Sutton Lane and Egginton Rd. Egginton Rd near junction with Peacroft Lane.	7/6/2018 2:04 PM
146	by the entrance to Tesco and The Brook	7/6/2018 11:38 AM
147	By the Talbot and little stars	7/6/2018 9:46 AM
148	Maybe not pedestrian crossing but more should be done to slow down the traffic coming off the Mease onto the estate.	7/6/2018 8:01 AM
149	Near tesco and peacroft lane	7/6/2018 8:01 AM
150	Roads off the little roundabout bear Aldi	7/6/2018 8:00 AM
151	Mease. Further up other side of Aldi roundabout going up towards Talbot turf.	7/6/2018 7:15 AM
152	Derby Rd to the nursery area, peacroft lane to the school, new road to the shops	7/6/2018 6:58 AM
153	The mease	7/5/2018 9:55 PM
154	The mease	7/5/2018 9:32 PM
155	Maybe Egginton Rd, near school, near Aldi.	7/5/2018 9:12 PM
156	To allow safe walking from old Hilton to school. Crossing road at Hilton House Hotel and on peacroft lane itself.	7/5/2018 9:11 PM
157	Around Tesco/The Brook pub.	7/5/2018 8:56 PM
158	Huntspill Rd	7/5/2018 8:52 PM
159	near stars on Derby Road	7/5/2018 8:30 PM
160	Egginton road near Tesco Aldi	7/5/2018 7:52 PM
161	Safety is needed	7/5/2018 7:40 PM
162	Near the school and shops on the Main Street. Plus any nurseries.	7/5/2018 7:18 PM
163	Near the school	7/5/2018 6:49 PM
164	Near the school and park	7/5/2018 6:43 PM
165	In proximity of the primary school	7/5/2018 6:18 PM
166	NEAR SCHOOL	7/5/2018 6:05 PM
167	Egginton Road	7/5/2018 5:53 PM
168	By the school to aid lollipop lady	7/5/2018 5:52 PM
169	Derby Road by nursery	7/5/2018 5:39 PM

170	Closer to Old Talbot & bus stops	7/5/2018 5:33 PM
171	On Peacroft lane by the school,	7/5/2018 5:25 PM
172	On the a50 slip roads for school children.	7/5/2018 4:48 PM
173	On the Mease	7/5/2018 3:57 PM
174	Near little stars nursery	7/5/2018 3:16 PM
175	Yes. Egginton Road/Peacroft Lane for the school or nearer to Witham Close for the shops.	7/5/2018 11:35 AM
176	Near the Old Talbot	7/5/2018 12:17 AM
177	Egginton riad	7/4/2018 4:08 PM
178	Egginton Rd/Main St by the Talbot for school	7/4/2018 3:13 PM
179	Near school - too many using cars for the school run.	7/4/2018 2:47 PM
180	Outside the school - should be zebra crossings or puffic crossings.	7/4/2018 2:40 PM
181	Near Talbot	7/4/2018 2:28 PM
182	Egginton Rd, top of Peacroft Lane.	7/4/2018 2:19 PM
183	More down Main Street and areas near the school.	7/4/2018 11:13 AM
184	Near school and near new school	7/3/2018 9:42 PM
185	egginton road near Tesco round about, also near isis way, egginton road near new road. the mease	7/3/2018 6:59 PM
186	Near Brooke, Main Street to Post Office & the Mease to the grounds	7/3/2018 5:23 PM
187	Egginton Rd near Tesco entrance.	7/3/2018 5:01 PM
188	Near school entrances.	7/3/2018 3:46 PM
189	Derby Road near the nursery Egginton Road near Peacroft Road Mease - particulalrly for new school	7/3/2018 11:58 AM
190	Across the roads where the back paths are.	7/3/2018 10:44 AM
191	Derby road near Little Stars Nursery.	7/3/2018 9:10 AM
192	On Egginton Road nr Peacroft Lane, for school access. At the slip roads to/from A50 for children walking from John Port.	7/2/2018 9:22 PM
193	Near Aldi and the Hilton Garage roundabout.	7/2/2018 3:50 PM
194	Egginton road near the primary school	7/2/2018 12:25 PM
195	On Main Street for use of nursery staff and children and for people going to the Old Talbot bus stop, on the way to Derby	7/1/2018 11:37 PM
196	Where the crossing patrol is. She causes more problems than solved!	7/1/2018 10:06 PM
197	Avon way. The mease. Egginton road	7/1/2018 7:44 PM
198	Near the school on Egginton road	7/1/2018 2:28 PM
199	By the school	7/1/2018 9:39 AM
200	Between the two ends of Willowfields in Hilton as school children take a risk crossing and it'll help people get to the shops safely. It could do both if in the middle. People speed down that road and a lot of people cross it with kids and buggys. It's dangerous at school time. Crossing lady makes it worse as kids cross when they see her but she doesn't go into the road til they're there and already in the road. She's not there long enough so breakfast club and after school club chn cross dangerously. Parents park on Willowfields and kids run across after she's gone. She needs replacing with a permanent crossing as there is the shops school and village hall there	6/30/2018 11:10 PM
201	NR TURNING INTO EGGINTON ROAD	6/30/2018 7:59 PM
202	DERBY ROAD , EGGINTON ROAD	6/30/2018 6:11 PM
203	NEAR SCHOOLS	6/30/2018 6:05 PM

204	MAIN STREET/ EGGINTON ROAD/ PEACROFT LANE	6/30/2018 5:59 PM
205	TESCO + GREENWAY PATH ON MEASE	6/30/2018 5:52 PM
206	THE MEASE	6/30/2018 5:15 PM
207	PEACROFT LANE NEAR SCHOOL	6/30/2018 4:29 PM
208	AROUND SCHOOL AND SHOPS	6/30/2018 4:22 PM
209	Welland Road	6/30/2018 4:18 PM
210	NEAR ALDI , OUTSIDE SCHOOL ENTRANCE	6/30/2018 4:14 PM
211	NEAR THE SCHOOL	6/30/2018 3:52 PM
212	MAIN STREET ADJACENT TO BUS STOP NAMED OLD TALBOT	6/30/2018 3:25 PM
213	Between the bus stops, each side of the road on Derby road by the Little Stars nursery.	6/30/2018 3:14 PM
214	A5132 and the mease to allow people to cross safely for the estate house to the main village	6/30/2018 2:28 PM
215	near Witham Close /ALDI area	6/30/2018 1:53 PM
216	On the main road near the school	6/30/2018 9:34 AM
217	Main Street, Mease	6/29/2018 11:27 PM
218	considering that the only one I can think of is the one near the post office I'm sure there are other areas in Hilton that could benefit - probably near the Aldi/Tesco on Eggington road. The one near the post office is good as there is a reasonable amount of traffic on derby road. If traffic went down the Mease, i'm sure one here would be equally as good.	6/29/2018 10:52 PM
219	Derby road by little stars nursery Egginton road by new road/tesco	6/29/2018 7:56 PM
220	ROUNDAABOUT NEAR TESCO + HILTON GARAGE . HARD TO CROSS AT SCHOOL TIMES	6/29/2018 4:41 PM
221	NEAR TESCO EXPRESS	6/29/2018 4:11 PM
222	Outside Aldi and also crossing Egginton Rd to the Persimmon development. Bren Way etc	6/29/2018 4:05 PM
223	DERBY ROAD	6/29/2018 6:40 AM
224	OUTSIDE SCHOOL ON PEACROFT LANE	6/29/2018 6:03 AM
225	DERBY ROAD, EGGINTON ROAD/PEACROFT LANE JUNCTION, EGGINTON ROAD/HILTON BROOK/HILTON GARAGE FOR CHILDREN TO CROSS ROAD	6/29/2018 5:40 AM
226	BY THE TALBOT	6/29/2018 5:25 AM
227	OPPOSITE THE BUS STOP KNOWN AS THE TALBOT STOP, AND	6/28/2018 11:48 PM
228	THE MEASE, NEAR BUSINESS PARK	6/28/2018 11:27 PM
229	MEASE -> ALDI EGGINTON RD -> HILTON GARAGE	6/28/2018 11:04 PM
230	Near school	6/28/2018 8:19 PM
231	The mease and Avon way.	6/28/2018 8:07 PM
232	the island at the bottom of the A5132 and the egginton road to the main shops and at he same island crossing the bottom of A5132 at the same island is extremelly dangerous	6/28/2018 6:21 PM
233	THE MEASE/ NEAR SCHOOL	6/28/2018 5:30 PM
234	EGGINTON ROAD NEAR TESCO CAR PARK ENTRANCE MAIN STREE NEAR NURSERY	6/28/2018 5:24 PM
235	NO OPINION	6/28/2018 5:07 PM
236	OPPOSITE LITTLE STARS MAIN STREET NEAR LUCAS LANE / HILTON GARAGE	6/28/2018 4:43 PM
237	THE MEASE / MAIN DERBY ROAD AND EGGINTON ROAD	6/28/2018 4:35 PM
238	ON AVON WAY AND PEACROFT LANE BY THE HILTON PRIMARY SCHOOL ENTRANCES	6/28/2018 4:06 PM
239	Further up Main Street near the Talbot By the school	6/28/2018 3:00 PM
240	EGGINTON RD	6/28/2018 2:20 PM

241	NEW ROAD ACROSS HILTO BROOK	6/28/2018 2:01 PM
242	ON THE MEASE WHEN THE NEW SCHOOL IS BUILT	6/28/2018 11:58 AM
243	NEAR THE MANDARIN CHINESE TO GET TO THE CYCLE PATH	6/28/2018 11:48 AM
244	OPPOSITE TESCO CARPARK ENTRANCE	6/28/2018 11:39 AM
245	Eggington Road - The Mease	6/28/2018 11:21 AM
246	Main street	6/28/2018 7:35 AM
247	Pedestrian crossing (with traffic lights) or bridge on A50 slip roads, for the benefit of kids going to John Port on foot/bicycle traffic)	6/27/2018 11:23 PM
248	MEASE (OPPOSITE ALDI)	6/27/2018 11:01 PM
249	The mease and also near Hilton garage (back of)	6/27/2018 10:00 PM
250	It is always very difficult to cross the north side of the Hilton Brook roundabout to and from school. Vehicles often never indicative which way they are turning and travel at speed through the junction. Also the journey for children to John Port School is difficult when crossing the A50 slip roads, as the slip road is wide and vehicles often do not indicate where they are going.	6/27/2018 8:42 PM
251	Between the brook pub across to Hilton garage	6/27/2018 8:42 PM
252	Where the woods is and scout hut	6/27/2018 8:21 PM
253	Road as mentioned above	6/27/2018 7:14 PM
254	By the school	6/27/2018 5:10 PM
255	MAIN STREET	6/27/2018 3:30 PM
256	NEAR POST OFFICE	6/27/2018 3:22 PM
257	MAIN STREET MEASE	6/27/2018 3:09 PM
258	Eggington Road	6/27/2018 2:06 PM
259	Near Aldi/Tesco	6/27/2018 10:50 AM
260	Eggington road where the lolly pop lady is. Thay way she can be stationed across from school. Also on the tesco island where family's and school children cross to get to the Normandy road estate.	6/27/2018 10:07 AM
261	Along Peacroft Lane near the school.	6/27/2018 9:50 AM
262	Near rear entrance to primary school	6/27/2018 9:21 AM
263	Near Mease Pavillion, Eggington Road near entrance to Hilton Brook and shops.	6/27/2018 8:15 AM
264	Main Street (outside new road to Tesco) Road between Aldi and Hilton garage.	6/27/2018 8:02 AM
265	Near Aldi	6/27/2018 7:29 AM
266	By the school.	6/27/2018 6:42 AM
267	near the nursery derby road.	6/27/2018 5:10 AM
268	The mease, Welland road	6/26/2018 9:47 PM
269	Eggington Road	6/26/2018 6:35 PM
270	FURTHER UP DERBY ROAD (NEAR LITTLE STARS)	6/26/2018 4:35 PM
271	More near shops	6/26/2018 4:14 PM
272	MEASE ROUND-A-BOU WITH EGGINTON ROAD	6/26/2018 3:26 PM
273	NEAR SCHOOL	6/26/2018 3:12 PM
274	EGGINGTON ROAD/ PEACROFT	6/26/2018 3:05 PM
275	EGGINGTON ROAD/ PEACROFT LANE/DERBY ROAD CONTROLLED WITH LIGHTS TO HELP SCHOOL AND SLOW TRAFFIC	6/26/2018 2:56 PM
276	Eggington Rd/ Peacroft Lane	6/26/2018 2:42 PM

277	Along the Mease. Nearer the school. Near Talbot farm round about.	6/26/2018 12:38 PM
278	Near Tesco	6/26/2018 8:49 AM
279	Eggington Rd near Hilton Brook	6/26/2018 6:34 AM
280	THE AREA AROUND OLD TALBOT	6/25/2018 10:51 PM
281	EGGINGTON ROAD BETWEEN THE TALBOT & PEACROFT LANE DERBY ROAD FROM SUTTON LANE TO THE TALBOT	6/25/2018 10:44 PM
282	NEAR BACK ENTRANCE OF SCHOOL/NEAR PARKS	6/25/2018 10:34 PM
283	EITHER END OF MAIN STREET, PLUS EGGINGTON ROAD	6/25/2018 10:27 PM
284	DERBY ROAD	6/25/2018 10:16 PM
285	TALBOT	6/25/2018 10:09 PM
286	TRAFFIC NEEDS TO SLOW DOWN. CARS VERY OFTEN DON'T STOP AT CROSSING ANYWAY!	6/25/2018 9:59 PM
287	THE MEASE JUNCTION WITH EGGINGTON ROAD	6/25/2018 9:28 PM
288	High Streetn	6/25/2018 8:05 PM
289	The Mease near the Pavillion - Children crossing	6/25/2018 10:38 AM
290	Lucas Lane/Eggington Road	6/25/2018 10:25 AM
291	Where the new school will be. Near the roundabout near jangala and near Little stars nursery where the children cross. Eggington Road where the crossing lady crosses children (if that position goes)	6/25/2018 12:16 AM
292	NEW HOUSES OFF MEASE (DIRECTLY OPP NENE WAY) AROUND THIS AREA	6/24/2018 9:15 PM
293	Eggington Road	6/24/2018 8:34 PM
294	Off Normandy Road area - main road by roundabout	6/24/2018 8:23 PM
295	Derby Road vicinity of Childrens nursery	6/24/2018 8:12 PM
296	On Main Street near Junction of Main Street and Mill Lane and on Derby Road just before Old Talbot bus stop to help bus passengers and nursery children	6/24/2018 7:55 PM
297	Connecting Hilton valley estate with the village. Mainly in positions on the mease and on the old main road.	6/24/2018 5:03 PM
298	There should be some form of crossing for the kids who walk to school in Etwall and have to cross the A50 slip road.	6/24/2018 4:58 PM
299	A Crossing over the Mease nearer to the Aldi Store - the current one is in the wrong place for people coming from the Normandy Road/ Bren Way Developments	6/23/2018 11:07 PM
300	Outside of the school. The new houses on the lease.	6/23/2018 7:57 PM
301	Near the Old Talbot.	6/23/2018 7:20 PM
302	at the hilton football club and at the junction of the mease and mainstreet for people who want to get accross to go down to cricket club or martson lane in general	6/23/2018 5:04 PM
303	NEAR SCHOOLS AND SHOPS	6/23/2018 1:03 PM
304	Eggington Road near to Peacroft Lane	6/23/2018 12:15 PM
305	SCHOOL, ALDI	6/23/2018 10:45 AM
306	THE MEASE	6/23/2018 10:36 AM
307	EGGINGTON ROAD ROUNDABOUT	6/23/2018 10:26 AM
308	DERBY ROAD	6/23/2018 10:18 AM
309	Welland road	6/23/2018 8:43 AM
310	Eggington Road	6/22/2018 8:36 PM
311	On the lease with pavements on the other side hi	6/22/2018 6:35 PM

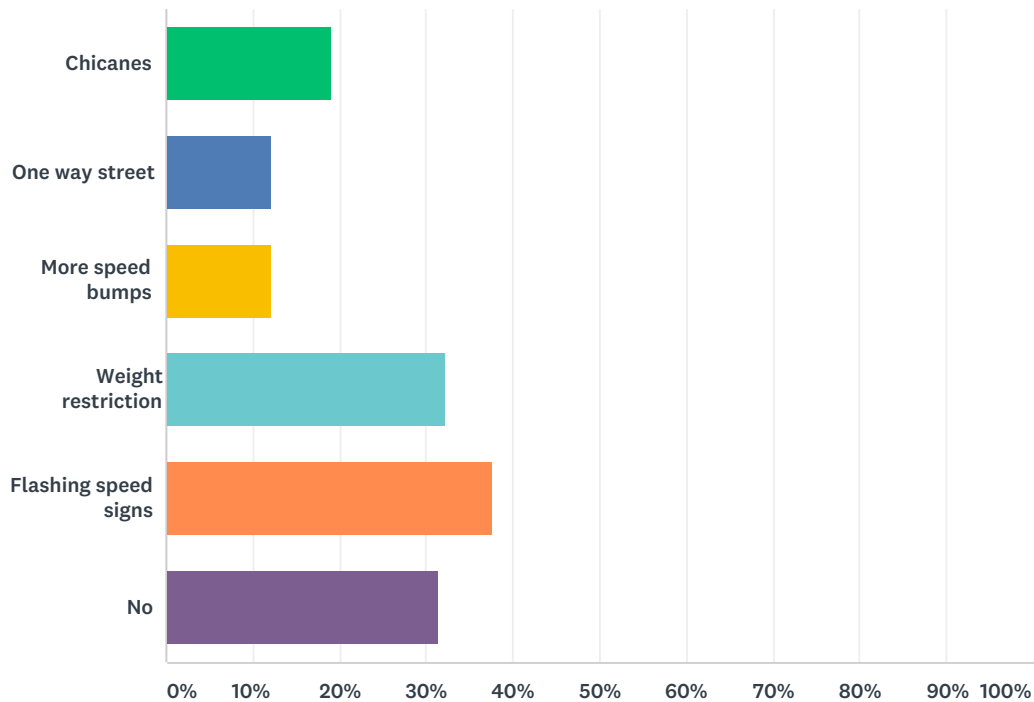
312	Anywhere which makes the village safer for people (particularly children to play freely) to walk, e.g. particularly around schools and community facilities.	6/22/2018 3:00 PM
313	Main Road just above Egginton Road / Derby Road junction	6/22/2018 9:57 AM
314	Around the school and perhaps the busy main roads within the estate	6/22/2018 9:24 AM
315	On the Mease	6/22/2018 8:51 AM
316	The zebra crossing on Main St should be upgraded to a pelican crossing	6/22/2018 8:40 AM
317	Around the school and around the Hilton brook pub	6/22/2018 8:33 AM
318	Near Little Stars nursery for the children to cross on the school run, also one where the lollipop lady is as there is doubt about funding for her future and at least a crossing would be permanently there.	6/22/2018 6:29 AM
319	The Mease near greenway or Jangala and the new school. Egginton Road/ Peacroft Lane if the lollipop lady is not available.	6/21/2018 10:10 PM
320	Derby Road near Old Talbot	6/21/2018 8:09 PM
321	At the entrance road to the shops (Tesco, chip shop, Hilton brook) it's hard to cross with a pram (thankful there's slightly less potholes there)	6/21/2018 7:37 PM
322	Egginton road junction with school	6/21/2018 2:30 PM
323	The mease	6/21/2018 1:29 PM
324	Around school. Main road by Little Stars.	6/21/2018 12:35 PM
325	Down near the mandarin where Hargate is	6/21/2018 6:11 AM
326	Outside school, both entrances and where the lolly pop lady stands. Also near little stars	6/20/2018 8:20 PM
327	Outside the mease pavilion and Derby Road near little stars nursery.	6/20/2018 7:55 PM
328	Egginton Road near the school	6/20/2018 7:26 PM
329	Near the school or near Tesco	6/20/2018 6:33 PM
330	near old peoples houses	6/20/2018 6:20 PM
331	By the school	6/20/2018 5:52 PM
332	Crossing point from Hilton Garage across A5132 Egginton road.	6/20/2018 5:06 PM
333	Main road	6/20/2018 5:04 PM
334	Either end of Main Street.	6/20/2018 2:45 PM
335	Maybe a zebra crossing on egginton road near Tesco or school crossing	6/20/2018 1:08 PM
336	Near the school	6/20/2018 12:03 PM
337	Roundabout near Hilton brook	6/20/2018 9:47 AM
338	On the Mease to get across to the football pitches. Near the little stars nursery as there is no safe crossing for the pupils and staff when they pick the kids up from the school.	6/20/2018 8:12 AM
339	On the mease near the bus stops. Near hilton brook from the old village side	6/19/2018 10:32 PM
340	The Mease / Derby Road / Main Street	6/19/2018 8:58 PM
341	Other side if aldi roundabout	6/19/2018 8:20 PM
342	Egginton Rd near Witham close	6/19/2018 7:48 PM
343	Egginton road near Witham close.	6/19/2018 7:47 PM
344	On the mease.	6/19/2018 7:47 PM
345	Egginton road and Main Street at the widest part of the near the Tolbort pub	6/19/2018 7:26 PM
346	Each entrance and exit from Aldi/the Hilton brook pub roundabout	6/19/2018 7:07 PM
347	School routes.	6/19/2018 6:44 PM
348	not required.	6/19/2018 2:35 PM

349	Peacroft Lane (no school), Avon Way near school, The Mease (no industrial estate and new housing estate)	6/19/2018 2:17 PM
350	School	6/19/2018 11:44 AM
351	Little Stats Nursery Also opposite Mandarin	6/19/2018 8:42 AM
352	The mease crossing toward new estate at st modwens	6/19/2018 7:44 AM
353	Near the shops, school etc	6/19/2018 7:11 AM
354	Egginton Road	6/18/2018 10:55 PM
355	By Witham Close (shops) on Egginton Road	6/18/2018 10:48 PM
356	Junction of Egginton Road and Peacroft Road. Derby Road opposite Little Stars Nursery. On the Mease in the vicinity of the new school site	6/18/2018 10:27 PM
357	Main Street should have traffic light crossing and calming to slow cars down	6/18/2018 10:11 PM
358	Along Avon Way and Welland Rd, another along Main street, Willington Road where the crossing lady is.	6/18/2018 9:58 PM
359	The Mease, near the school and parks, the A50 roundabouts	6/18/2018 9:58 PM
360	The Mease	6/18/2018 9:38 PM
361	Near talbot, near tesco,	6/18/2018 9:37 PM
362	Main Street,	6/18/2018 9:20 PM
363	Egginton Road by Peacroft Lane (school)	6/18/2018 9:06 PM
364	To cross between houses and Tesco island	6/18/2018 8:55 PM
365	Along the mease	6/18/2018 8:51 PM
366	Near school and new school development.	6/18/2018 8:50 PM
367	Welland Road and by the school	6/18/2018 8:49 PM
368	Avon way entrance to school, peacroft lane and main street near the post office.	6/18/2018 8:46 PM
369	On the mease would be good	6/18/2018 8:21 PM
370	In the old village , on the mease near the football pavilion	6/18/2018 8:21 PM
371	At key points along The Mease - opposite football pitch and around roundabouts	6/18/2018 8:14 PM
372	Crossing Peacroft Lane outside the school main entrance. Egginton Road. Back Lane. Most of the larger routes through the village. Maybe then it would be safe to let our children walk to school - that would take a lot of traffic off the roads, double win.	6/18/2018 8:10 PM
373	Near primary school	6/18/2018 7:50 PM
374	Near the school and shops	6/18/2018 7:41 PM
375	Derby Road	6/18/2018 7:32 PM
376	The Mease	6/18/2018 7:13 PM
377	Main road through Hilton and on the Mease	6/18/2018 7:06 PM
378	Near the school	6/18/2018 7:04 PM
379	Avon Way close to the school entrance	6/18/2018 7:03 PM
380	On Peacroft Lane in front of school. On Welland road leading to Avon way.	6/18/2018 6:26 PM
381	The road coming up to the Tesco round about.	6/18/2018 5:47 PM
382	Derby Road, near nursery.	6/18/2018 4:29 PM
383	Near Tesco Express and Hilton Garage	6/18/2018 4:05 PM
384	Main road near shops and at Hilton primary school.	6/18/2018 3:44 PM
385	Egginton Road by Main street and Derby Road	6/17/2018 5:59 PM

386	Derby road outside little stars, around Aldi roundabout.	6/17/2018 5:58 PM
387	Peacroft lane	6/8/2018 7:13 PM
388	Mease	5/26/2018 2:08 PM
389	The mease, from Tesco island to Egginton road, nobody indicates at the roundabout and people struggle to cross the road there	5/26/2018 1:49 PM

Q13 Do you think there should be additional traffic calming measures on Derby Road / Main Street?

Answered: 845 Skipped: 83



ANSWER CHOICES	RESPONSES	
Chicanes	18.93%	160
One way street	12.19%	103
More speed bumps	12.19%	103
Weight restriction	32.19%	272
Flashing speed signs	37.63%	318
No	31.36%	265
Total Respondents: 845		

#	OTHER (PLEASE SPECIFY)	DATE
1	Less parked cars making traffic flow better	8/4/2018 9:39 PM
2	OR traffic lights at each end of High Street--some measures must be taken to stop traffic using High St. as a cut through rather than using The Mease.	8/2/2018 11:08 AM
3	Remove speed humps as with cars always parked on them have to cross over hump in the middle which is not good when suffering with a bad back!	8/1/2018 9:42 AM
4	Speed cameras	7/30/2018 10:34 AM
5	SOMETHING REQUIRED COMING INTO VILLAGE	7/29/2018 10:33 PM
6	NO TO SPEED BUMPS - THEY DON'T WORK - VERY DANGEROUS FOR THOSE OF US WITH SPINES BOLTED TOGETHER	7/29/2018 10:15 PM
7	PARKING RESTRICTIONS	7/29/2018 4:20 PM

8	It would be a good idea to have no parking on Derby Road also	7/28/2018 1:06 PM
9	Access only. Raised tables at junctions with crossing points. Reclaim a village feel with a bypass (The mease)	7/28/2018 1:05 PM
10	Put access only signs up its cheaper than spending money the council say they do not have, and maybe consider rumble strip type surfaces to annoy the speeding drivers who are taking shortcuts.	7/28/2018 12:03 PM
11	Put in as much as possible to slow everyone down and hopefully those cutting through the village will use the Mease instead.	7/28/2018 11:43 AM
12	Proven not to work	7/26/2018 3:25 PM
13	Cameras to catch speeding motorists	7/26/2018 2:50 PM
14	One way street isn't a good idea if your in the village as the kings head end. .. will add too much time . Peterol and extra mileage to already right budget	7/24/2018 8:16 PM
15	RESTRICTED PARKING	7/23/2018 10:24 AM
16	Hate speed bumps - especially in Hilton	7/21/2018 2:45 PM
17	Speed camera to stop motorist speeding	7/21/2018 2:17 PM
18	There are so many parked cars on that road its hard to drive @20 let alone 30. Don't make it one way, the business will suffer.	7/21/2018 2:13 PM
19	Better enforcement of existing parking restrictions.	7/21/2018 9:53 AM
20	Cars should, in some way, be encouraged to use the Mease to bypass the village. Not sure how that could be enforced.	7/20/2018 7:03 PM
21	speed bumps are very bad method	7/17/2018 4:12 PM
22	Parking on Mease outside Aldi causes danger! Filter lane adds to problem - double yellow lines required	7/17/2018 3:33 PM
23	Already complained about speed bumps adjacent to Back Lane as traffic swerves to middle of road to avoid the two speed bumps. I have had numerous near misses. Needs 3rd in middle of road as next set have.	7/17/2018 3:11 PM
24	raised plateau zebra crossing just beyond the post office. The existing speed hump and laid properly, as it stand car are aiming for the middle of the road, very dangerous	7/16/2018 8:53 PM
25	Remove speed bumps and replace %with chicanes	7/11/2018 3:52 PM
26	I think parked cars are the issue on this road Main Street.	7/11/2018 3:40 PM
27	Remove existing speed bumps, unsafe, noisy.	7/11/2018 3:29 PM
28	Traffic lights near post office crossing	7/11/2018 2:57 PM
29	? one way street	7/11/2018 12:33 PM
30	Speed cameras	7/11/2018 10:13 AM
31	Speed cameras	7/11/2018 9:55 AM
32	One way street may help in the main street. Would need to make sure it didn't stop trade for the PO, hairdresser etc	7/10/2018 8:06 AM
33	more traffic needs transferring to go around on the mease to hatton not come through main street.	7/9/2018 2:45 PM
34	Weight restriction already in force but ignored! Better road signs to direct traffic round the Mease. 20 mph speed limit through Hilton Main Street.	7/9/2018 12:27 PM
35	Village people only down Main Street	7/9/2018 12:15 PM
36	Remove the speed bumps on main street	7/9/2018 8:07 AM
37	20mph from the old talbot to past the the kings head then 30 mph to the T junction road to HATTON flashing speed sign with speed camera	7/8/2018 3:30 PM
38	Need to restrict parking so that traffic can move better. Removal of speed bumps would ease traffic flow and make it safer at crossings	7/7/2018 11:48 PM

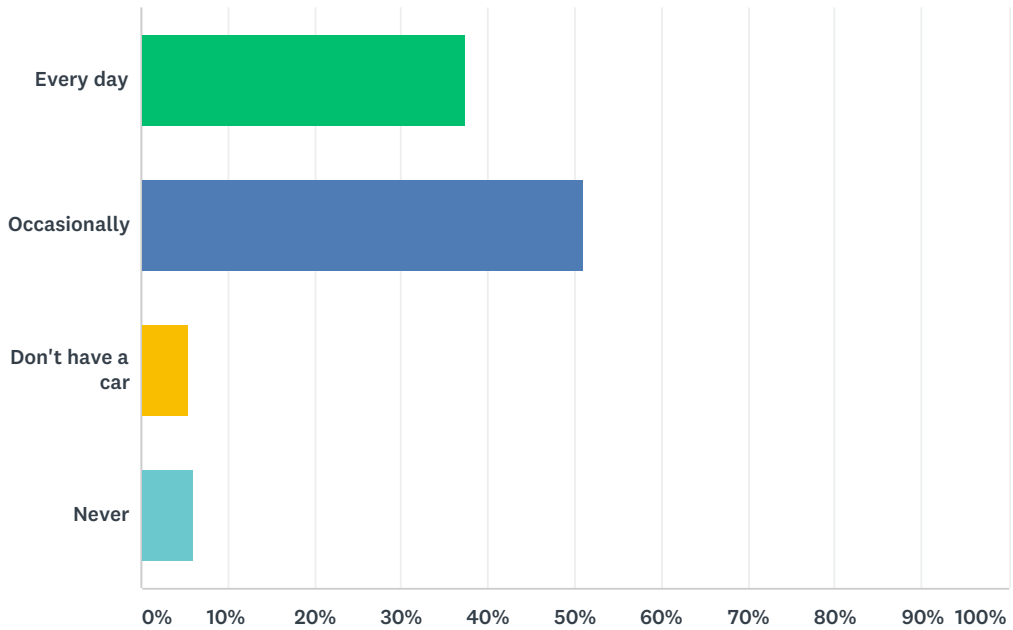
39	No parking on main street.	7/7/2018 9:10 PM
40	main street should be blocked off at the junction with the mease / Hatton straight. then traffic will use the mease and not use main street as a through route.	7/7/2018 1:33 PM
41	Access only road, not a through road for everyday constant traffic	7/7/2018 9:32 AM
42	Access only for Main Street and Roads off.	7/6/2018 2:18 PM
43	Maybe speed sign on ends. And lesson parking.	7/5/2018 9:11 PM
44	No. It ruins the look and feel of old villages	7/5/2018 7:45 PM
45	Yes but I don't think that any of these would stop the problem, it's mainly caused by the parking at the side so people speed up to get through it.	7/5/2018 7:18 PM
46	Speed camera	7/5/2018 3:37 PM
47	No speed bumps but speed camera to stop motorist speeding. Would speed fines provide extra revenue for the village?	7/5/2018 11:35 AM
48	Yes but unsure of what measures	7/4/2018 3:04 PM
49	The speed bumps do not work, they are in a bad state of repair as it is, and can cause damage to tyres or an accident to a motorcyclist. Some flashing speed signs would have more of an impact	7/4/2018 2:40 PM
50	One way traffic for school picking up, dropping off. It's chaos. Chicanes to stop lorries Main St.	7/4/2018 2:09 PM
51	Main Street is a narrow road but yet heavy goods vehicles speed through, divert them via the Mease or stay on A 50.	7/3/2018 5:23 PM
52	More effort to encourage through traffic to use the Mease.	7/3/2018 11:58 AM
53	Cameras at each end of Main Street, as the lorries still sneak through.	7/2/2018 9:22 PM
54	Speed bumps are running our suspension and can hurt people with bad back. They don't work as cars drive dangerously in the middle of the road to straddle them so they can speed. Block the end of main street so people use the mease which was designed for that	6/30/2018 11:10 PM
55	NO SPEED BUMPS	6/30/2018 6:05 PM
56	WELLAND ROAD TOP END URGENTLY NEEDS SOMETHING	6/30/2018 5:15 PM
57	CAMERAS	6/30/2018 5:04 PM
58	FLASHING SPEED SIGNS - WASTE OF TIME!! AVERAGE SPEED CAMERA SYSTEM - NOT A GATSO - DRIVERS JUST SLOW FOR THEM THEN SPEED UP.	6/30/2018 4:42 PM
59	I think the speed bumps are a hazard, so many cars swerve to avoid them	6/30/2018 10:56 AM
60	Possibly. I'm not sure what is the most effective method so I haven't selected a preference	6/30/2018 9:34 AM
61	We live in Main Street and the speed of which cars and big lorries goes pat is ridiculous especially during the night.	6/29/2018 11:27 PM
62	Something to divert the traffic down the mease, if traffic is using it as a rat run?	6/29/2018 10:52 PM
63	Yes but don't know what	6/29/2018 7:56 PM
64	CHICANES INSTEAD OF SPEED BUMPS	6/29/2018 4:26 PM
65	No speed bumps please.	6/29/2018 4:05 PM
66	STOP THE LORRIES CUTTING THROUGH	6/29/2018 6:33 AM
67	POSSIBLY ONE WAY STREET TRAFFIC DOES GET CONGESTED AS ITS NARROW IN PLACES AND I'M SURE THERE ARE MORE HEAVY GOODS VEHICLES USING IT THAN NEED TO.	6/29/2018 6:19 AM
68	THE MAIN STREET IS SMALL (LIMITED VEHICLES)	6/28/2018 11:48 PM
69	EFFECTIVE SPEED BUMPS	6/28/2018 11:21 PM
70	MORE FLASHING SPEED SIGNS IN HILTON	6/28/2018 11:04 PM
71	PARKING AN ISSUE HERE! DON'T WANT A ONE WAY STREET TO ENCOURAGE A RAT RUN VIA BACK LANE	6/28/2018 4:43 PM

72	Speed bumps don't work- people driving at speed simply avoid them	6/28/2018 3:00 PM
73	CARS OR BIKES ONLY - NO LORRIES THEY SHOULD BE DIVERTED BY THE MEASE TO GET TO HATTON	6/28/2018 11:48 AM
74	Instead of traditional traffic calming schemes further improvements to pedestrian routes (widening of footways), road narrowing at crossing points, advisory cycle lanes and footways on both sides of the road in conjunction with a reduction in speed limits would be more appropriate	6/27/2018 8:42 PM
75	Too many speed bumps cause problems for emergency vehicles	6/27/2018 8:42 PM
76	Cameras	6/27/2018 2:06 PM
77	Connor be made one way we run an agricultural farming business in the village . Would put our travelling costs up considerably.	6/27/2018 10:23 AM
78	Remove speed bumps and add chicanes. Reduce weight limit. Shame another access for the industrial estate can't be built. Stop the huge lorries going through and up Sutton lane.	6/27/2018 10:07 AM
79	Would be better on estate roads - especially Welland Road	6/27/2018 8:15 AM
80	Speed bumps are terrible for the cars suspension and contributes to pollution. Also increases brake pads wear.	6/27/2018 7:06 AM
81	Current speed bumps are not well maintained - pot holes and gaps in the tarmac damages wheels and tyres.	6/26/2018 10:33 PM
82	CHICANES WITH REGULATED PARKING AREAS	6/26/2018 4:17 PM
83	DO AWAY WITH SPEED BUMPS - RE GOV POLICY	6/26/2018 3:41 PM
84	MAKE MAIN STREET A DEAD END WITH ACCESS ONLY FROM HATTON END AND TALBOT END. CLOSE OFF ON BROOK BRIDGE!!! MAKING ALL THROUGH TRAFFIC USE THE MEASE BY PASS ONLY	6/26/2018 3:26 PM
85	STOP THEM SPEEDING!	6/25/2018 9:59 PM
86	Speed bumps don't work that is evident as they exist now. Chicanes would stop the rat run for trucks and allow those that need access to the industrial estate to still have access. A weight and height restriction should be added as lorries but trees currently along the road.	6/25/2018 12:16 AM
87	PUT SPEED RAMPS ACROSS THE WHOLE STREET NOT 2 OR 3 BUMPS	6/24/2018 8:56 PM
88	Speed cameras no other way slows people down. But if it hurts their wallets and licence then they seem to take note.	6/24/2018 8:21 PM
89	Clear signage off The Mease saying "Access Only to Old Village"	6/24/2018 7:14 PM
90	This is by far the worst part of the village for pedestrians. The road was not designed for thea amount of traffic. Not sure why it is needed as a through road when we have the a 50 and the mease. Should probably be blocked at one end and used is part as a cycle route	6/24/2018 5:03 PM
91	no through road, and make more vehicles use the ring road.	6/23/2018 5:29 PM
92	ROAD CLOSURE	6/23/2018 10:18 AM
93	Dont do one way streer as will push the traffic further into the village	6/22/2018 6:25 PM
94	Remove the speed bumps please - they're terrible for air quality	6/22/2018 5:45 PM
95	The problem is the parked cars on the Post Office Side of the road (they have to park there because that is where they live) but it does cause delays with on coming traffic.	6/22/2018 10:41 AM
96	One way between Hilton house and the Talbot with Traffic only being able to travel in the direction of Hatton	6/22/2018 8:40 AM
97	No parking on street or one way	6/21/2018 5:44 PM
98	One way on Peacroft Lane to ease school traffic	6/20/2018 5:04 PM
99	To stop lorries speeding past don amott persimmon homes estate as this can cause vibrations in homes close to a5132	6/20/2018 1:08 PM
100	Extra crossing near little stars	6/20/2018 8:12 AM

101	With parked traffic there is not enough space for larger vehicles to pass. (often not enough for 2 cars)	6/19/2018 8:58 PM
102	Speed bumps need to be removed a long main street due parked cars slowing the traffic down. Considerably	6/19/2018 7:26 PM
103	20mph speed limit	6/19/2018 2:17 PM
104	remove existing speed bumps	6/19/2018 12:44 PM
105	Do not want traffic diverted onto back lane if one way system used	6/19/2018 8:42 AM
106	Access only restriction Higher curbs opposite post office to stop pavement parking	6/18/2018 11:15 PM
107	Access only on Main Street Actual penalties for people breaking speed/ weight rules now. If people got tickets regularly the problem would certainly reduce.	6/18/2018 10:48 PM
108	One way street would make Back Lane a thoroughfare. Speed Camera	6/18/2018 9:58 PM
109	Double yellow lines through the main village (post office), it's not wide enough to allow cars to park and traffic to flow. Also longer double yellow lines on the sharp bend outside the avon way school entrance. Parents park on the bend to drop off and pick up children, forcing traffic onto the opposite side of the road on a blind bend.	6/18/2018 8:51 PM
110	Think it's ok. When I was young and that was the main road you never saw anyone speed down there as it was a hit spot for the speed camera. Bring that back!	6/18/2018 8:21 PM
111	Priority-direction chicanes	6/18/2018 8:10 PM
112	But there should be on other roads in the village such as The Mease	6/18/2018 7:04 PM
113	20mph speed limit	6/17/2018 5:59 PM
114	Put the yellow lines back in	6/8/2018 7:13 PM

Q14 Do you use your car to travel within the Hilton Area?

Answered: 888 Skipped: 40



ANSWER CHOICES	RESPONSES	
Every day	37.39%	332
Occasionally	51.13%	454
Don't have a car	5.41%	48
Never	6.08%	54
TOTAL		888

Q15 What would encourage you to use your car, less, for journeys within Hilton?

Answered: 420 Skipped: 508

#	RESPONSES	DATE
1	More street lighting so feels safer at night	8/4/2018 9:39 PM
2	A better bus service	8/2/2018 11:08 AM
3	Not sure there would be anything	8/1/2018 4:51 PM
4	Only use to car to leave Hilton and return	8/1/2018 9:42 AM
5	The V2 bus route!	8/1/2018 9:20 AM
6	Feeling safer walking	7/30/2018 6:41 PM
7	Cheaper taxis	7/30/2018 5:22 AM
8	N/A	7/29/2018 10:40 PM
9	CUTTING BACK HEDGEROWS ON MAIN STREET MORE FREQUENTLY AS OVERGROWN AND UNSAFE FOR TWO PEOPLE TO CROSS PATHS	7/29/2018 10:33 PM
10	"JITTIES" / GREENWAYS	7/29/2018 10:15 PM
11	Nicer walks	7/29/2018 4:51 PM
12	NOTHING	7/29/2018 4:37 PM
13	I DRIVE OUT OF HILTON TO WORK BUT ALWAYS WALK AROUND HILTON	7/29/2018 4:29 PM
14	SAFER ROADS	7/29/2018 4:20 PM
15	NOTHING	7/29/2018 4:11 PM
16	I only use it to shop as unable carry weekly shopping	7/29/2018 9:04 AM
17	More pathways	7/28/2018 10:08 PM
18	Need to for work	7/28/2018 6:01 PM
19	CAR IS USED BECAUSE DIFFICULT TO REACH DOCTORS ETC BY WALKING	7/28/2018 5:21 PM
20	BETTER MOBILITY?! OLD LEGS	7/28/2018 4:59 PM
21	Nothing dye to mobility problems	7/28/2018 2:39 PM
22	I only use my car within Hilton if I'm in a hurry, otherwise i walk.	7/28/2018 1:51 PM
23	Someone to carry my shopping bags home☺	7/28/2018 1:06 PM
24	Feeling more confident about. Children crossing main st.	7/28/2018 1:05 PM
25	Nothing	7/28/2018 12:29 PM
26	Cannot think of anything.	7/28/2018 12:03 PM
27	Getting a job within the local area	7/28/2018 12:19 AM
28	I prefer to walk round Hilton so if I use my car it's most likely because I need to carry more than I can in person.	7/27/2018 8:23 PM
29	Better provision for cycling. More cycle parking.	7/27/2018 5:22 PM
30	Nothing. Tend to walk in the village already.	7/26/2018 6:10 PM
31	Only generally use it to do a large shop at Aldi which I couldn't carry home if walked	7/26/2018 3:36 PM
32	Dog being less terrified of traffic, travel to park for a run.	7/26/2018 3:25 PM

33	Only use for weekly shop	7/26/2018 3:09 PM
34	Amenities closer to where people live	7/26/2018 3:01 PM
35	Nothing as I walk wherever practical for myself	7/26/2018 2:50 PM
36	My poorly foot getting better. Love and prefer to walk around Hilton.	7/25/2018 11:00 PM
37	Nothing	7/25/2018 9:29 PM
38	Don't know	7/25/2018 2:49 PM
39	Nothing, only intra Hilton driving is to the shops, where I need to ability to carry the shopping	7/25/2018 9:35 AM
40	Nothing	7/25/2018 8:21 AM
41	N/a	7/25/2018 12:27 AM
42	A shop located nearer to the end of welland road. All facilities are at the other end	7/24/2018 9:19 PM
43	Nothing	7/24/2018 9:07 PM
44	Nothing	7/24/2018 9:07 PM
45	I can't think of anything... but my daughter is starting at the local school in September and I plan to walk with her to achool every day rather than drive	7/24/2018 9:00 PM
46	Cheaper bus service	7/24/2018 8:24 PM
47	LOCAL COMMUNITY BUS , ESPECIALLY FOR THE ELDERLY.	7/23/2018 11:41 AM
48	Sharing cars	7/23/2018 11:17 AM
49	N/A I only use it in Hilton for absolute necessaities or if I'm picking up a friend to then go out of Hilton.	7/23/2018 10:17 AM
50	N/A	7/23/2018 10:13 AM
51	NO BECAUSE CAR IS MAINLY USED FOR SHOPPING (FOOD)	7/23/2018 10:07 AM
52	Nothing	7/22/2018 12:51 PM
53	Don't use it a lot in anyway, often walk within Hilton.	7/21/2018 2:45 PM
54	Safer road crossings. Pavements both sides of Witham Close (to shops)	7/21/2018 2:17 PM
55	The village paths are well connected I think its great as it is. You can walk anywhere within 10mins.	7/21/2018 2:13 PM
56	I sometimes walk	7/21/2018 2:04 PM
57	Short cuts connecting all estates to main areas.	7/21/2018 1:56 PM
58	Nothing	7/21/2018 11:34 AM
59	More buses and safer roads and more things around hilton so that we do not have to travel as far	7/21/2018 11:32 AM
60	Nothing	7/21/2018 11:09 AM
61	Nothing.	7/21/2018 9:53 AM
62	Nothing	7/20/2018 6:55 PM
63	More hours in the day!	7/20/2018 6:32 PM
64	Need my car daily as I don't work local	7/20/2018 5:11 PM
65	Quicker bus service	7/20/2018 5:07 PM
66	Less traffic	7/20/2018 5:05 PM
67	only used for shoping at aldi	7/19/2018 5:11 PM
68	Nothing, I have to do school drop off & get straight to work so no time to walk	7/18/2018 7:39 PM
69	Encourage walking with good paths	7/17/2018 4:12 PM
70	n/a	7/17/2018 3:42 PM
71	n/a	7/17/2018 3:33 PM

72	It's rare I do as usually walk	7/17/2018 3:32 PM
73	Better shops and facilities in Hilton	7/17/2018 3:02 PM
74	Only use it if weather unsuitable - ice, snow or too hot	7/17/2018 2:54 PM
75	Nothing. I try to walk as much as possible	7/17/2018 11:43 AM
76	Its to dangerous, its far safer to walk. There are fr to many cars in Hilton because of the vast amount of houses that never should have been built.	7/16/2018 8:53 PM
77	A dog	7/16/2018 6:47 PM
78	Only use it when short of time	7/16/2018 11:08 AM
79	IF I DO USE THE CAR WITHIN HILTON , IS ONLY TO TRANSPORT EQUIPMENT.	7/16/2018 10:21 AM
80	cycle lanes	7/15/2018 5:22 PM
81	Less rain in the winter	7/15/2018 7:54 AM
82	My Weight	7/15/2018 6:27 AM
83	More amenities spread around the village not just one shop 30 minute walk away!!	7/14/2018 11:21 PM
84	Nothing. I have 2 people and baggage on my local journeys.	7/14/2018 10:18 PM
85	too young	7/14/2018 9:54 AM
86	Don't have one	7/14/2018 9:52 AM
87	Bussiness, busses	7/14/2018 9:33 AM
88	Nothing, I make the decision based on time available to me and the weather	7/14/2018 8:18 AM
89	Nothing	7/13/2018 9:40 PM
90	Nothing really. I mainly use it to drop the children to childcare on the way to work and to shop at aldi	7/13/2018 8:33 PM
91	Good transport links	7/13/2018 8:23 PM
92	Nothing	7/13/2018 7:42 PM
93	A mobility scooter or new feet ☺	7/13/2018 7:09 PM
94	Nothing - only use car within Hilton if essential otherwise we walk	7/13/2018 6:35 PM
95	Not a problem. Dog walker.	7/13/2018 6:25 PM
96	Nothing it's mainly to do shopping or going to work which is outside the village	7/13/2018 5:05 PM
97	Need car for job	7/13/2018 4:36 PM
98	Busses that were more regular, ran later (on a night out, the last bus is 11pm- too early!) And took a more direct route. Maybe even a tram to Derby would be a good idea. Also, more safety for bikes, the Mease is not fun to cycle up, especially with the lorries. Parked cars on the street make it dangerous to cycle too.	7/13/2018 1:42 PM
99	Safe cycling routes	7/13/2018 12:46 PM
100	Train station	7/12/2018 9:46 PM
101	better bus services	7/12/2018 11:27 AM
102	na	7/12/2018 11:07 AM
103	More shops around the estate. More facilities for people with pushchairs. More a whinge at the pavilion but drive there for mother and baby classes as they don't allow pushchairs in the room but have nowhere safe to store. Ridiculous as they let the footballers in. Maybe clean the floor once in a while. Sorry I've complained to them and got nowhere!!	7/11/2018 9:52 PM
104	More time!	7/11/2018 4:23 PM
105	Nothing - occasionally my car is the only convenient means of transport	7/11/2018 4:22 PM
106	No speeding so we feel safer walking about Hilton more	7/11/2018 4:15 PM
107	Bus shelter The Mease - Welland Rd	7/11/2018 4:13 PM

108	I walk or cycle as well	7/11/2018 3:52 PM
109	Paths more accessible with a double pushchair	7/11/2018 3:40 PM
110	More shops, facilities, entertainment.	7/11/2018 3:07 PM
111	Stop weather from removing service Last 2 words just a guess Chris	7/11/2018 2:57 PM
112	Nothing	7/11/2018 2:46 PM
113	Nothing	7/11/2018 12:49 PM
114	Children old enough to walk	7/11/2018 12:16 PM
115	Safe paved walking or cycle route to Marston on Dove	7/11/2018 12:05 PM
116	Nothing. I walk whenever possible.	7/11/2018 11:25 AM
117	Better shops and restaurants in Hilton	7/11/2018 11:21 AM
118	Only use car when need to transport shopping	7/11/2018 11:20 AM
119	There were more local shops e.g. post office so you don't have to walk all the way to the other side of the village.	7/11/2018 11:17 AM
120	More street lights especially down the jitty off Humber Street.	7/11/2018 10:57 AM
121	More crossing areas controlled by light activation	7/11/2018 10:36 AM
122	I only use it to shop at Aldi. Shopping bags are heavy to carry!	7/11/2018 10:29 AM
123	Better health	7/11/2018 9:44 AM
124	Tricky as I live 2 miles from the village	7/10/2018 8:06 AM
125	If the bus went to my place of work	7/9/2018 9:18 PM
126	If parking was more difficult	7/9/2018 8:09 PM
127	Cycle lanes and pathways to be improved, more crossing areas.	7/9/2018 12:27 PM
128	Better and newer bus service	7/9/2018 12:15 PM
129	Cycle lanes	7/9/2018 8:07 AM
130	N/A	7/9/2018 12:05 AM
131	Cycle routes on wide pavements / cycle lanes elsewhere on roads	7/8/2018 9:58 PM
132	My health to improve	7/8/2018 4:13 PM
133	Rarely use car for Hilton only use car for travelling out of Hilton and returning	7/8/2018 3:30 PM
134	Cycle lanes.	7/8/2018 11:14 AM
135	More amenities	7/8/2018 10:43 AM
136	always walk whenever possible but health issues sometimes dictate use of car.	7/8/2018 9:58 AM
137	NOTHING	7/8/2018 8:51 AM
138	Just use it for quickness as dropping kids off and need to get to work	7/8/2018 8:10 AM
139	Nothing	7/7/2018 11:48 PM
140	More facilities at down that the bottom of the mease. Leisure facilities shopping. Hilton is lacking these. Also more walking paths	7/7/2018 10:41 PM
141	Safer traffic to be out and about with kids.	7/7/2018 3:56 PM
142	Better footpaths with better connectivity	7/7/2018 3:12 PM
143	Not sure about question as need to travel through village to get to my workplace. Cannot get there via public transport.	7/7/2018 2:17 PM
144	Better weather. Whenever possible I walk for local requirements	7/7/2018 1:34 PM
145	Not a lot	7/7/2018 12:44 PM
146	Safer cycle routes	7/7/2018 11:50 AM

147	Safer pavements with out cars bumped up onto the pavement because of the lack of parking	7/7/2018 10:13 AM
148	Cycle paths & pedestrian crossings	7/7/2018 7:50 AM
149	I deliver to hiltonians as my job	7/7/2018 7:35 AM
150	Electric bikes.	7/6/2018 8:47 PM
151	Nearer shops	7/6/2018 8:13 PM
152	I tend to only do it if buying too much to carry from the shops.	7/6/2018 3:02 PM
153	Only use the car in Hilton for shopping	7/6/2018 2:47 PM
154	Free public transport.	7/6/2018 2:29 PM
155	Even pavements, more lighting.	7/6/2018 2:18 PM
156	Less traffic through the village. Better street lighting.	7/6/2018 2:04 PM
157	Regular buses, more shops	7/6/2018 9:48 AM
158	Build less! So it doesn't take longer to get to places.	7/6/2018 8:56 AM
159	Better shops in village Aldi not my cup of tea tesco too small	7/6/2018 8:18 AM
160	I only use it when going to Aldi i.e I have lots of shopping bags to carry	7/6/2018 8:01 AM
161	Pedestrian crossing	7/6/2018 8:00 AM
162	Shops at the other end of village	7/6/2018 7:44 AM
163	I use for shopping at Aldi but walk everywhere else if just going to village	7/6/2018 7:15 AM
164	Shops at the other end of the village,	7/6/2018 6:58 AM
165	Very rarely use anyway.	7/6/2018 12:33 AM
166	If things were nearer	7/5/2018 11:22 PM
167	Nothing. Drive to Aldi for shopping.	7/5/2018 10:28 PM
168	Shopping too heavy to walk, but walk when only need a few items	7/5/2018 10:11 PM
169	Nothing as I couldn't carry my shopping back from Aldi	7/5/2018 9:55 PM
170	Cycle lanes	7/5/2018 9:32 PM
171	Better cycle routes for family. Direct bus to Derby to eg Hospital and city centre.	7/5/2018 9:11 PM
172	Bike lane	7/5/2018 9:09 PM
173	Tram :)	7/5/2018 8:52 PM
174	Nothing	7/5/2018 7:45 PM
175	N/a	7/5/2018 7:40 PM
176	Bike Sheds	7/5/2018 7:35 PM
177	Nothing	7/5/2018 7:28 PM
178	Little to as tend to only use for shopp	7/5/2018 7:03 PM
179	More hours in the day!!	7/5/2018 6:36 PM
180	Getting a bike	7/5/2018 6:35 PM
181	I have to drive my daughter to school due to work times	7/5/2018 5:52 PM
182	Nothing really live too far from Tesco/Aldi to carry shopping back	7/5/2018 5:39 PM
183	I haven't got the time to walk	7/5/2018 5:25 PM
184	I need my van for work	7/5/2018 4:45 PM
185	Better bus routes and times through the village	7/5/2018 4:08 PM
186	More facilities in the area of the village at the bottom of the hill.	7/5/2018 3:57 PM
187	Helicopter	7/5/2018 3:53 PM

188	I generally walk everywhere within Hilton unless I got shopping	7/5/2018 3:51 PM
189	Only have one car at our address as we only have parking space for one and working in Hilton with no need to so I walk.	7/5/2018 3:37 PM
190	Hilton to Burton or Derby express with reduced number of stops	7/5/2018 3:21 PM
191	I usually walk around Hilton. I use my car to go out of the village.	7/5/2018 3:19 PM
192	Nothing	7/5/2018 3:15 PM
193	N/A WALK SHORT JOURNEYS CURRENTLY	7/5/2018 1:55 PM
194	Pavement both sides of Witham Close for shops and Children's Nursery.	7/5/2018 11:35 AM
195	Don't use the car much around Hilton, only when doing a big shop. A community bus around the village would be a good idea	7/5/2018 12:17 AM
196	?	7/4/2018 3:13 PM
197	Nothing	7/4/2018 3:04 PM
198	N/A	7/4/2018 2:09 PM
199	I very infrequently drive to destinations within hilton and fail to understand why do many people drive everywhere	7/3/2018 9:08 PM
200	bus routes to willington repton Swadlincote	7/3/2018 6:59 PM
201	Parking at Aldi is horrendous Walk to the post office and making our roads safer to walk and pass through	7/3/2018 5:23 PM
202	Nothing, health issue	7/3/2018 4:08 PM
203	Nothing	7/3/2018 11:58 AM
204	Nothing, use occasionally for convenience	7/3/2018 10:44 AM
205	Dependent on weather, carrying heavy bags, etc. all hinder walking. No bags, sunny day, ok.	7/2/2018 9:22 PM
206	N/A	7/2/2018 8:46 PM
207	N/A	7/2/2018 3:50 PM
208	Only use car when essential, say to do a large shop at Aldi	7/1/2018 11:37 PM
209	Better crossings	7/1/2018 10:06 PM
210	Nothing	7/1/2018 12:33 PM
211	Less dog poo	6/30/2018 11:30 PM
212	A pedestrian crossing opposite the Hilton brook towards Willowfields. It's dangerous and difficult to cross. I'd prefer to drive than cross there	6/30/2018 11:10 PM
213	PATHS ALONG MAIN ROADS	6/30/2018 7:59 PM
214	HAVE TO USE MY CAR BECAUSE OF KNEE PROBLEMS WALKING	6/30/2018 7:54 PM
215	PAVEMENT ACCESS TO SHOP AREA FROM EGGINTON	6/30/2018 5:59 PM
216	NEED CAR FOR WORK NO BUS FROM HILTON TO FINDERN WILINGTON	6/30/2018 5:52 PM
217	BETTER HEALTH	6/30/2018 5:29 PM
218	WE GENERALLY WALK EVERYWHERE MORE AMENITIES THERE!	6/30/2018 5:15 PM
219	NOTHING EXCEPT SPEED CAMERAS, BETTER MAINTENANCE OF ROADS AND PAVEMENTS	6/30/2018 5:04 PM
220	IF HILTON HAD MORE THAN A PIZZA PLACE + A TESCO	6/30/2018 4:42 PM
221	I ALWAYS WALK	6/30/2018 4:22 PM
222	only use car for heavy shopping or if weather is poor.	6/30/2018 3:14 PM
223	only use it if getting a lot of shopping	6/30/2018 2:28 PM
224	Good cycle paths	6/30/2018 12:46 PM

225	only use occasionally	6/30/2018 10:56 AM
226	nothing I am self employed so need transport for tools	6/30/2018 10:39 AM
227	I usually walk within the village but I'll at the moment so driving	6/30/2018 9:51 AM
228	Not sure	6/30/2018 9:34 AM
229	Only use my car to get out of Hilton to go to work.	6/30/2018 8:21 AM
230	I usually cycle/walk to amenities unless the weather is bad, though the pavilion is too far to walk to if I ever needed to.	6/29/2018 10:52 PM
231	I WALK	6/29/2018 5:01 PM
232	BETTER CROSSING MEASURES TO HILTON PRIMARY SCHOOL FROM BREN WAY DIRECTION	6/29/2018 4:41 PM
233	Cycle stands	6/29/2018 4:33 PM
234	EASIER TO GET TO BUS STOPS	6/29/2018 4:26 PM
235	NOTHING - LIVE TOO FAR FROM VILLAGE CENTRE	6/29/2018 4:11 PM
236	Dedicated cycle routes around the village like the connection between Egginton Rd and the Green Way between Foss Rd and Lily Gardens	6/29/2018 4:05 PM
237	STOP CARS PARKING ON THE PAVEMENTS	6/29/2018 6:33 AM
238	NOTHING ONLY USE IT FOR SHOPPING.	6/29/2018 6:19 AM
239	MORE REGULAR BUSES	6/29/2018 6:03 AM
240	SECURE CYCLE FACILITIES	6/29/2018 5:46 AM
241	CLOSER AMENITIES WITHIN THE VILLAGE AS CURRENTLY TOO FAR TO TRAVEL WITHOUT A CAR.	6/29/2018 5:40 AM
242	FIND ME MORE TIME!	6/29/2018 12:09 AM
243	OAP DISABLED	6/29/2018 12:02 AM
244	WE NEED A CAR DUE TO MOBILITY! THE PROBLEM IS ALMOST EVERY MOTHER/FATHER COMES IN THEIR CAR@ 3:15 ISH TO PICK THEIR CHILDREN UP! (IT'S A NIGHTMARE!) WE USED TO DO CAR SHARE!	6/28/2018 11:48 PM
245	ADDITIONAL SHOPS	6/28/2018 11:12 PM
246	MORE PAVEMENTS AND CYCLE PATHS	6/28/2018 11:04 PM
247	suitable bus stops in the old part of Hilton	6/28/2018 10:55 PM
248	Not much, try not to use it and walk most places. Just use occasionally	6/28/2018 8:44 PM
249	Nothing - usually use it for trips to aldi	6/28/2018 8:19 PM
250	Better bus routes ie to willington from Hilton.and unsafe on bikes!	6/28/2018 8:07 PM
251	SHOPS ON OTHER SIDE OF VILLAGE	6/28/2018 5:53 PM
252	MORE PARKING	6/28/2018 5:30 PM
253	WIFE DISABLED MYSELF 82 YRS OLD - NO COMMENT!	6/28/2018 5:07 PM
254	EVERY WEEK ANSWER WOULD BE TO BE FITTER / YOUNGER	6/28/2018 5:01 PM
255	BUSES MORE REGULARLY	6/28/2018 4:35 PM
256	/	6/28/2018 4:06 PM
257	Home delivery from Aldi Store?	6/28/2018 3:00 PM
258	BETTER TIME MANAGEMENT ON MY PART!	6/28/2018 2:07 PM
259	NOTHING AS I WALK WHEN I CAN AND USE THE BUS WHEN I NEED TO	6/28/2018 2:01 PM
260	SHOPS AT THE MARSTON END OF THE VILLAGE	6/28/2018 1:55 PM
261	NOTHING - I ONLY USE TO GET TO MY PARENTS HOUSE WHEN I TAKE THEM SHOPPING	6/28/2018 11:48 AM

262	I NEED TO GET TO ETWALL FOR WORK TOO MUCH TO CARRY	6/28/2018 11:39 AM
263	LIVE IN HILTON THEREFORE TRAVEL WITHIN HILTON TO GO ANYWHERE	6/28/2018 11:27 AM
264	Cleaner streets	6/28/2018 7:35 AM
265	Fewer trees overhanging the pavements on Main Street.	6/27/2018 11:23 PM
266	MORE BUSES!	6/27/2018 11:01 PM
267	I can't as due to my work this would be impossible.	6/27/2018 10:00 PM
268	Improved accessibility by foot and bicycle throughout Hilton and the wider area. Footpaths that have been built by developers have never been connected up - the link from the Foss Road area to Egginton Road by Lucas Lane and the greenway in the south is still fenced off. Also the national cycle route 549 to Etwall along the old railway line at Egginton Road is often flooded and impassable. There needs to more secure cycle parking facilities also. Cycling to Etwall leisure centre also ends with a narrow footway at Derby Rd / Hilton Rd in Etwall making cyclists go back on the carriageway	6/27/2018 8:42 PM
269	The timings my children have between various clubs/activities!!	6/27/2018 8:42 PM
270	Nothing	6/27/2018 8:23 PM
271	A quicker bus to the train stations at Willington, derby and Burton	6/27/2018 8:21 PM
272	I CAN'T I WORK TOO FAR AWAY	6/27/2018 5:10 PM
273	BETTER BUS SERVICE AND STOPS ON MAIN STREET AGAIN	6/27/2018 3:30 PM
274	IF I HAD A REPLACEMENT KNEE OP!	6/27/2018 3:22 PM
275	safer walking routes	6/27/2018 2:06 PM
276	I only use my car to go to Aldi to do my weekly shop or to travel to work (I work in the village) if its raining.	6/27/2018 1:13 PM
277	Only use car to go shops due to restricted mobility.	6/27/2018 10:07 AM
278	I only use my car when carrying heavy equipment within the village.	6/27/2018 9:50 AM
279	If I can walk. I will walk	6/27/2018 8:02 AM
280	Maybe a quality cycle track with a tarmac surface	6/27/2018 7:54 AM
281	Cheaper local transport - cycle scheme	6/27/2018 7:29 AM
282	The weather.	6/27/2018 7:06 AM
283	I don't use it for journeys within Hilton.	6/27/2018 6:42 AM
284	good school	6/27/2018 5:10 AM
285	Less traffic	6/27/2018 4:35 AM
286	Nothing I can think of.	6/26/2018 10:33 PM
287	Currently use my car for shopping as shops at far side of village feel too far for anything but the smallest of shops. Additional shops within the planned builds might change this	6/26/2018 10:18 PM
288	N/A - I USE MY CAR FOR WORK PURPOSES AND NEED TO CARRY TOOLS - TOO LARGE AND HEAVY FOR BICYCLE OR WALKING	6/26/2018 4:35 PM
289	Not old enough to drive :)	6/26/2018 4:14 PM
290	I DON'T USE A CAR. I WILL WALK TO WHERE I NEED TO GO!	6/26/2018 3:26 PM
291	More sensible public transport prices	6/26/2018 12:38 PM
292	Local bus service. Hilton/etwall! Only	6/26/2018 10:19 AM
293	Cycle paths	6/26/2018 8:49 AM
294	MORE SHOPS IN THE VICINITY OF MAIN STREET RATHER THAN HAIR DRESSERS?	6/25/2018 10:27 PM
295	N/A	6/25/2018 10:16 PM
296	DO WALK WHERE I CAN IN THE VILLAGE GOOD EXERCISE.	6/25/2018 9:59 PM

297	A POUND FOR EVERY MILE I WALK (WEIGHT LOSS)	6/25/2018 9:28 PM
298	Better public transport	6/25/2018 8:05 PM
299	Location of bus stops	6/25/2018 12:25 PM
300	Better pathways for pushchairs	6/25/2018 10:25 AM
301	Slower cars along the main roads. I firmly believe that safer crossings should be added on the a50 slip roads for the school children (which will increase as the number of houses increase) and I also believe that there should be triangle flashing signs for children crossing at the times of school arrival / end times. To warn motorists exiting and joining the a50 children are crossing. That is an accident waiting to happen.	6/25/2018 12:16 AM
302	Cycle lanes	6/24/2018 9:10 PM
303	N/A	6/24/2018 9:06 PM
304	THE BUS TO RUN THROUGH HILTON AS IT DID BEFORE THE CHANGES	6/24/2018 8:56 PM
305	If Aldi did home delivery, that's the only journey I do within Hilton regularly	6/24/2018 8:41 PM
306	Only use car if I need big shop at Aldi and can't physically all bags. If not then I walk school, post office etc	6/24/2018 8:23 PM
307	Nothing for me. As I don't really use it anyway.	6/24/2018 8:21 PM
308	N/A	6/24/2018 8:12 PM
309	I Like exercise with walking	6/24/2018 8:04 PM
310	ALDI "FOLD AWAY" TROLLEY	6/24/2018 7:43 PM
311	Being too old to drive	6/24/2018 7:14 PM
312	Amenities at the south end of the village at Hilton valley estate.	6/24/2018 5:03 PM
313	Tidier grass verges, it's very overgrown in some areas and dog mess is a continuing problem.	6/24/2018 4:30 PM
314	Designated cycle paths away from the Traffic. When the village was being developed - why wasn't this built into the design/layout of the streets?? Missed opportunity!	6/23/2018 11:07 PM
315	Nothing	6/23/2018 10:56 PM
316	?	6/23/2018 10:44 PM
317	Not having to go to work :-)	6/23/2018 7:57 PM
318	nothing	6/23/2018 7:20 PM
319	I always try walking to any appointments within the village, parents should be encouraged to walk their kids to school instead of the ease of just using cars.	6/23/2018 5:29 PM
320	nothing as I use it for speed	6/23/2018 5:04 PM
321	IF I WASN'T SO LAZY & WALKED MORE	6/23/2018 1:03 PM
322	A POST OFFICE "COUNTER" IN ONE OF WITHAM CLOSE RETAIL UNITS	6/23/2018 12:47 PM
323	Nothing	6/23/2018 11:03 AM
324	BETTER BUS SERVICE	6/23/2018 10:53 AM
325	NOTHING	6/23/2018 10:45 AM
326	NOTHING	6/23/2018 10:36 AM
327	CYCLE LANES	6/23/2018 10:26 AM
328	ONLY USE IT FOR SHOPPING AT ALDI	6/23/2018 10:18 AM
329	MORE FACILITIES ON THE NEW DEVELOPMENT	6/23/2018 10:09 AM
330	Nothing I can think of	6/22/2018 8:51 PM
331	N/A	6/22/2018 6:35 PM
332	Nothing	6/22/2018 5:45 PM

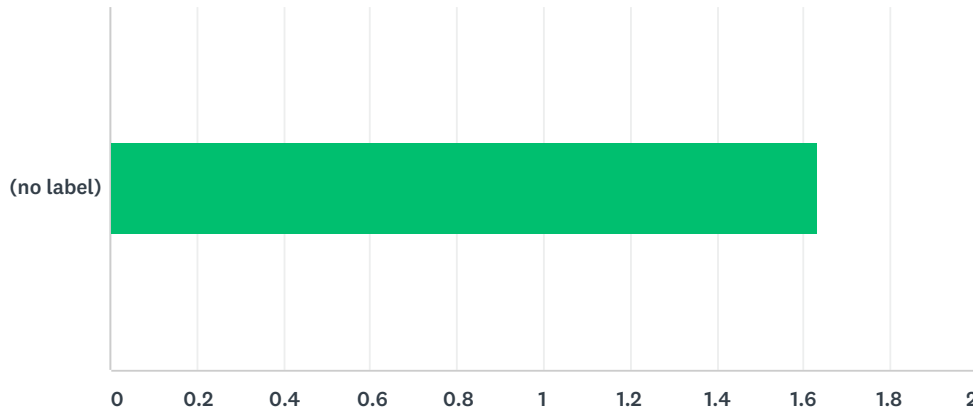
333	I don't drive - this doesn't apply to me	6/22/2018 4:00 PM
334	I live in Marston-on-Dove. The speed at which cars travel along Marston lane currently makes it unsafe and unpleasant to walk or cycle, particularly with children, to access facilities in Hilton	6/22/2018 3:00 PM
335	not a lot as I begin my commute by dropping the children at childcare then straight to work, it would add on 30 minutes to my daily commute if I was to walk with my children to the Childminder's and back to my car at home again	6/22/2018 9:24 AM
336	Nothing at all.	6/22/2018 8:40 AM
337	Nothing, it's for my Aldi shop or my trip to work. Both journeys involve me moving things I couldn't physically carry.	6/22/2018 6:29 AM
338	If I didn't have to carry heavy shopping.	6/21/2018 10:10 PM
339	Better Weather! Main reason for occasional usage locally.	6/21/2018 10:07 PM
340	Better access ways between the estates to cut down walking time, alley ways etc..	6/21/2018 8:55 PM
341	Nothing. Use only when necessary.	6/21/2018 8:32 PM
342	Better footpaths on the new estate ... but that's too late because it won't be changed. Too many cars parked on pavements. Can't ride around Hilton to friends houses as it's not safe for my child to ride his bike on the road and the pavements are just blocked by cars	6/21/2018 8:09 PM
343	Currently using occasionally as pregnant. Hoping to use it less when baby arrives. So if the village is easier to navigate with a pram (cars not on pavements, more pavements and crossings)	6/21/2018 7:37 PM
344	I only use my car if I have lots of shopping to get home or to the park if I'm short on time so nothing could change this.	6/21/2018 5:44 PM
345	Better public transport	6/21/2018 1:41 PM
346	Generally walk everywhere	6/21/2018 1:29 PM
347	I walk when I can but I need a car to carry shopping home	6/21/2018 1:12 PM
348	Only drive within Hilton when in a rush or heading somewhere after. I normally walk.	6/21/2018 12:35 PM
349	Nothing as need it for work around Hilton	6/21/2018 9:24 AM
350	Don't have a car so this is question is no good to me	6/21/2018 6:11 AM
351	A pavement near entrance to shopping precinct where it ends. Carry on to the chip shop instead.	6/21/2018 1:07 AM
352	Cycle lanes	6/20/2018 9:11 PM
353	I walk for most journeys in Hilton. I only drive to drop off kids or pick up kids when I'm going enroute to work or returning and time is limited.	6/20/2018 7:55 PM
354	nothing	6/20/2018 6:20 PM
355	Nothing	6/20/2018 5:52 PM
356	I have a lot to carry to and from work so difficult to see how else I could commute. I rarely use car within the village except for this	6/20/2018 5:39 PM
357	Better cycle routes.	6/20/2018 5:06 PM
358	Better weather	6/20/2018 5:04 PM
359	N/a	6/20/2018 2:45 PM
360	Car only used when raining heavily or when needing it to transport heavy shopping. Nothing can be done to prevent this	6/20/2018 1:37 PM
361	More safer crossings on main routes, more off road walkways. Open up the path behind foss road to connect up to persimmon estate behind to provide a safer route in stead of walking along a5132 to get to Tesco, doctors, school etc	6/20/2018 1:08 PM
362	Cheaper bus service or more of a direct service to towns without going through all the villages.	6/20/2018 12:03 PM
363	Not sure	6/20/2018 8:12 AM
364	More amenities closer	6/19/2018 9:32 PM

365	NK	6/19/2018 8:58 PM
366	Nothing	6/19/2018 8:36 PM
367	Better pavements	6/19/2018 7:48 PM
368	Better public transport.	6/19/2018 7:47 PM
369	cycle lanes. my son would like to cycle to school, then I could drive to work in Brailsford. At the moment its not very safe for him to do that	6/19/2018 7:42 PM
370	More crossings	6/19/2018 7:07 PM
371	Nothing	6/19/2018 6:44 PM
372	Only use when need to do a big shop at aldi!	6/19/2018 5:08 PM
373	nothing, I walk a lot as it is.	6/19/2018 2:35 PM
374	Nothing - need it for work in the village	6/19/2018 2:17 PM
375	cycle path	6/19/2018 12:44 PM
376	I have to use it for work. Nothing would deter me I'm afraid.	6/19/2018 12:43 PM
377	Better public transport	6/19/2018 9:58 AM
378	It's only to aldi and back. Too much to carry on foot	6/19/2018 7:59 AM
379	More time	6/19/2018 7:11 AM
380	Nothing	6/19/2018 2:07 AM
381	Public transport that gets me to work	6/18/2018 11:11 PM
382	I avoid driving if possible.	6/18/2018 11:00 PM
383	Nothing I can think of	6/18/2018 10:58 PM
384	Nothing...	6/18/2018 10:48 PM
385	Facilities closer by.	6/18/2018 10:33 PM
386	Due to the nature of the various developments, and the main area with retail outlets, most residents have quite a long walk, so using the car is a necessity to access them	6/18/2018 10:27 PM
387	Better weather!	6/18/2018 9:58 PM
388	I walk wherever I can and just use my car when going to Aldi for a big shop or if I need to pick kids up from school activities etc	6/18/2018 9:58 PM
389	Cheaper alternative	6/18/2018 9:40 PM
390	Use it for shopping, impossible to carry the weekly shop if you don't use your car	6/18/2018 8:51 PM
391	Designated cycle paths.	6/18/2018 8:50 PM
392	Cycle path	6/18/2018 8:39 PM
393	Nothing	6/18/2018 8:21 PM
394	Better (segregated) cycle routes	6/18/2018 8:14 PM
395	Cycle lanes and parking at the shops. It's quite a large village so I don't always have time to walk, but a quick cycle to the shops would mean I could save the car for the main weekly shop.	6/18/2018 8:10 PM
396	Cycle tracks	6/18/2018 7:55 PM
397	Nothing as only drive if there are other factors e.g. going to or from another location, carrying shopping or heavy rain.	6/18/2018 7:54 PM
398	Working less	6/18/2018 7:52 PM
399	Better lighting on certain streets, through the village hall/skate park paths	6/18/2018 7:50 PM
400	Nothing, I use it for convenience	6/18/2018 7:41 PM
401	Nothing	6/18/2018 7:32 PM

402	More walking routes/pavements	6/18/2018 7:24 PM
403	Nothing really.	6/18/2018 7:24 PM
404	I have to do school/nursery drop off en route to work so sadly this is unavoidable	6/18/2018 7:13 PM
405	More cycle tracks, it's extremely dangerous with the volume of lorries in the village especially on the mease	6/18/2018 7:06 PM
406	More amenities at the bottom end of the village (Mease Pavillion area).	6/18/2018 7:03 PM
407	Nothing	6/18/2018 6:47 PM
408	Aldi delivery?! (Joking)	6/18/2018 6:26 PM
409	Not a lot as my journey is to complete my weekly shop at Aldi	6/18/2018 5:59 PM
410	Lower speed limits	6/18/2018 5:48 PM
411	Not sure.	6/18/2018 5:47 PM
412	Cycle ways, car drivers who value the lives of cyclists, potholes and damaged tarmac at the road sides repaired and properly maintained.	6/18/2018 5:41 PM
413	Nothing	6/18/2018 4:20 PM
414	Cheap bus services and deals	6/18/2018 4:05 PM
415	If i had a car i would not use it locally around Hilton but for longer trips if the bus service was quicker then I would use the bus.	6/17/2018 7:53 PM
416	Only drive within the village to go to Aldi otherwise I walk to doctors, physio etc	6/17/2018 5:59 PM
417	Better cycle paths and cycle storage at amenities e.g at tescos, doctors etc	6/17/2018 5:58 PM
418	Better pavements along Egginton road out past Leisure Kingdom, they are far too narrow, and feel very close to the traffic.	6/8/2018 11:03 PM
419	Cycle paths and walkways that actually join	6/8/2018 7:13 PM
420	Nothing	5/27/2018 4:27 PM

Q16 Would you like to be able to access adult education classes in the local area?

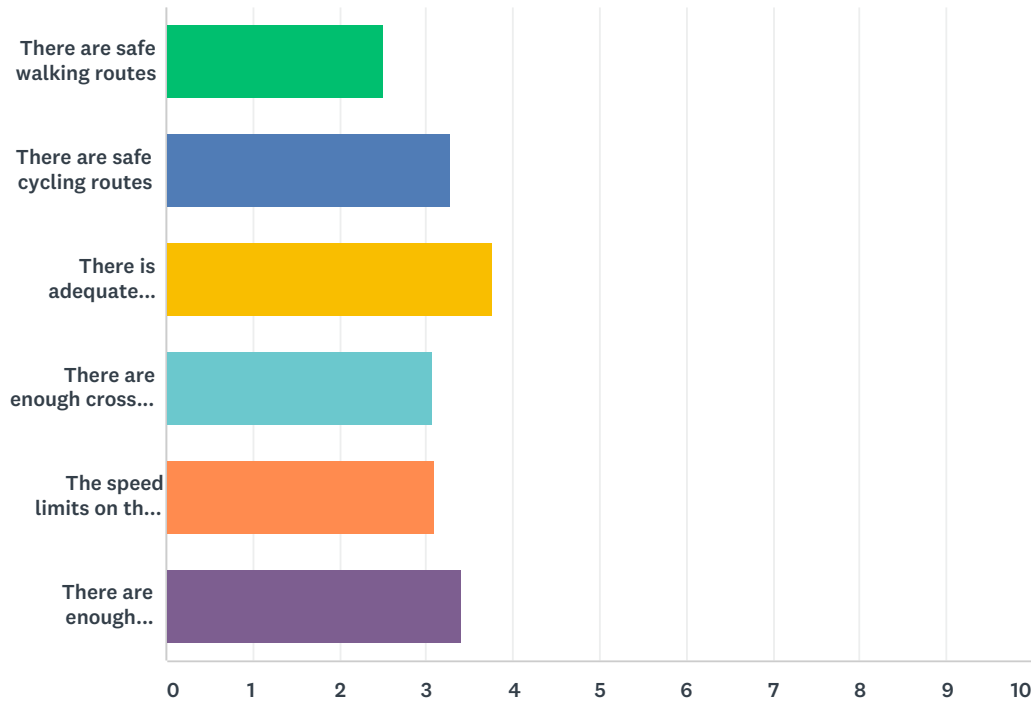
Answered: 860 Skipped: 68



	YES	NO	N/A	TOTAL	WEIGHTED AVERAGE
(no label)	56.86% 489	23.26% 200	19.88% 171	860	1.63

Q17 Issues with travelling to Hilton Primary School

Answered: 832 Skipped: 96



	STRONGLY AGREE	AGREE	NO OPINION	DISAGREE	STRONGLY DISAGREE	TOTAL	WEIGHTED AVERAGE
There are safe walking routes	13.22% 108	41.00% 335	29.74% 243	12.61% 103	3.43% 28	817	2.52
There are safe cycling routes	3.61% 29	13.93% 112	42.91% 345	29.48% 237	10.07% 81	804	3.28
There is adequate parking for pick up / drop off	3.16% 26	12.15% 100	22.96% 189	29.16% 240	32.56% 268	823	3.76
There are enough crossing patrols	4.06% 33	25.71% 209	38.50% 313	22.02% 179	9.72% 79	813	3.08
The speed limits on the surrounding roads are at a safe level	3.94% 32	32.96% 268	24.85% 202	26.57% 216	11.69% 95	813	3.09
There are enough pedestrian crossings	2.21% 18	18.38% 150	30.39% 248	35.05% 286	13.97% 114	816	3.40

#	ANY COMMENTS?	DATE
1	Parents are too lazy to walk their kids and think they have a divine right to park within inches of school gates, I've seen it first hand when my son attended the school	7/30/2018 5:27 AM
2	N/A	7/29/2018 10:25 PM
3	NO PARKING BETWEEN 08:00 - 09:30 & 14:30 - 16:00 WITHIN 1/2 MILE OF SCHOOL	7/29/2018 10:17 PM
4	There is adequate parking available at the Village Hall and the Scout Hut, but that still doesn't deter unsafe/inconsiderate parking on Peacroft Lane and Avon Way by parents that deem those drop off points to be too far away from the schools entrance.	7/29/2018 12:10 PM
5	Bend on South Gate is bad	7/28/2018 11:46 AM

6	We walk/ride to school and would prefer car access to be harder to keep cars away from the school gates not make it more accessible, the village isn't that big and people can generally walk. The Avon way gate is great and allows the older pupils safe access into the school. The younger pupils tend to go in the front and Peacroft needs to be safer with car access being limited.	7/27/2018 8:40 PM
7	It's a tough problem but we need to make walking and cycling easier and safer. And make driving harder, parking less convenient.	7/27/2018 5:26 PM
8	TOO MANY CARS PARKED ALL OVER THE PLACE.	7/27/2018 5:15 PM
9	N/A	7/27/2018 4:58 PM
10	The road outside Avon Way School gate can be dangerous with speeding cars, drop-offs and parking	7/26/2018 9:42 PM
11	Too many people inclined to use their vehicles irrespective of any inconvenience to others if parking in Bancroft Close.	7/26/2018 2:52 PM
12	Even with the Village Hall and Scout Hut car parks, it is always hard to park but I don't know where you could put more parking.	7/25/2018 11:04 PM
13	It is people who cause the issues not necessarily the speed restrictions or crossings. Drop off and pick up needs to be monitored but no one has any powers of enforcement.	7/24/2018 9:22 PM
14	We have to cross the busy road by the Tesco island every day walking to & from school ! Lots of cars speeding should be some sort of crossing there to help	7/24/2018 8:52 PM
15	Having a crossing doesn't mean the card stop there in too much of a rush	7/24/2018 8:19 PM
16	The single largest risk to child near school is other parents, I've sent 4 children to Hilton Primary all walked. Parents should be discouraged from dropping off and picking up children in cars. Do not have a drop off / pick up area....	7/24/2018 3:35 PM
17	VERY DANGEROUS CROSSING AT THE ROUNDABOUT ON AVON WAY/WELLAND ROAD	7/23/2018 10:31 AM
18	PERHAPS A SAFE CROSSING IS NEEDED NEARER TO THE SCHOOL AS WELL	7/23/2018 10:08 AM
19	We have no children at the school but have noticed that it is dangerous crossing the road from Isis Way and across Lucas Lane	7/22/2018 8:58 PM
20	School times are dangerous. Motorist park in the most unlikely places.	7/21/2018 2:18 PM
21	Schools should be 20mph	7/21/2018 2:16 PM
22	The paths from the village hall are too small for the amount of foot traffic	7/21/2018 2:06 PM
23	Too many cars parked outside H.P.S	7/21/2018 1:48 PM
24	Not applicable	7/21/2018 11:10 AM
25	Too many people drive to the school when they could and should walk	7/20/2018 5:06 PM
26	more zebra crossings and Police on foot and speed cameras to stop this	7/19/2018 5:17 PM
27	Dangerous and thoughtless parking	7/17/2018 4:13 PM
28	Schools speed limit 20mph	7/17/2018 4:04 PM
29	n/a	7/17/2018 3:55 PM
30	Avon Way choked with children on scooters & parked cars	7/17/2018 2:56 PM
31	People need to be encouraged to walk more. Maybe double yellow lines or restricted parking would help on certain surrounding streets and reduction in speed limits on all surrounding main roads at beginning and end of the school day	7/17/2018 11:48 AM
32	All of the above needs addressed before someone is killed or seriously injured.	7/16/2018 8:56 PM
33	A cycle route along Eggington road would be beneficial	7/14/2018 8:22 AM
34	Peacroft lane should be made a temp one way zone foot school opening and closing.	7/13/2018 8:24 PM
35	Poor and Illegal Parking should be dealt with & fines issued. Too many people parking over driveways, too close to junction of Peacroft Lane/Eggington Road, double parking in Eggington Road	7/12/2018 2:52 PM
36	Some clowns ignore the speed limits	7/11/2018 4:24 PM

37	Comment alongside the speed limits question above - "Often not adhered to"	7/11/2018 4:18 PM
38	n/a	7/11/2018 4:14 PM
39	Parking should be available off Egginton Rd	7/11/2018 4:08 PM
40	No footpath from Tesco car park to Egginton Rd on shop side. No pedestrian crossing at the Old Talbot.	7/11/2018 3:32 PM
41	n/a	7/11/2018 3:14 PM
42	Very much need crossing and safety issues.	7/11/2018 2:59 PM
43	n/a	7/11/2018 2:25 PM
44	Parking could be adequate with better cycling/walking options. Roads should be 20mph. Should be a pedestrian crossing on Peacroft Road just outside school + on Avon Way near cycle route.	7/11/2018 12:09 PM
45	Peacroft Lane parking and driving needs to be better policed. Access to village hall and scout hut car park at drop-off and pick-up are vital and must not be compromised.	7/11/2018 11:29 AM
46	All things are in place in others respect pedestrians and homeowners	7/11/2018 11:22 AM
47	Flashing school patrol lights arnt big enough and are in wrong positions for drivers to notice soon enough. There should also be warning signs earlier as well as cameras as to frequent are drivers ignoring the crossing patrol and speed in area. Staffordshire council do it why cant south Derbyshire	7/11/2018 10:40 AM
48	School parking not helped by people parking badly and where they shouldn't	7/9/2018 8:12 PM
49	you don't want more parking, what you want are for parents to walk children to school. more parking spaces would just encourage the slovenly lazy attitude. also inconsiderate parents would still park where they liked anyway whether there was adequate parking or not. get then to walk. after all anybody in Hilton wont live that far from the school. its perhaps educating the parents in this instance as kids I am sure are happy to walk.	7/9/2018 2:49 PM
50	There should be a 20 mph speed limit around the school and on Hilton Main Street in fact the whole village.	7/9/2018 12:29 PM
51	Crossing needed near Hilton Brook pub island	7/8/2018 10:00 PM
52	Parents dropping children off treat the road & Back Lane as a car park and have no consideration for through traffic.	7/8/2018 4:16 PM
53	7.5tons is too big a limit for Main Street. 40 ton lorries still come through the village rather than using the Mease.	7/8/2018 3:42 PM
54	Should be one across from school one near Aldi on eggington road	7/8/2018 3:34 PM
55	20 TO 30 MPH VARIABLE SPEED LIMIT - EGGINTON ROAD	7/8/2018 8:53 AM
56	There needs to be crossing patrols at the back of the school too	7/8/2018 8:13 AM
57	Peacroft lane is very dangerous to cross during School drop off and collection, total lack of consideration by some people and where they park.	7/7/2018 9:14 PM
58	The pavements in places are quite narrow, which together with speeding cars makes it feel unsafe.	7/7/2018 4:00 PM
59	The speed limits are fine, the drivers just don't abide by them The parking is adequate, lots of people who don't need to drive, do so and don't park safely	7/7/2018 7:41 AM
60	All local schools have inadequate pick up/drop off.	7/6/2018 2:32 PM
61	Not invlved with the school now. These comments are purely observational.	7/6/2018 2:06 PM
62	We don't have children so therefore cannot comment	7/6/2018 11:39 AM
63	Need a crossing by little stars/Talbot	7/6/2018 9:47 AM
64	Speed on the estate is a problem and the fact that children are around doesn't slow drivers down especially evident on Avon Way	7/6/2018 8:05 AM
65	Need one on peacroft lane to the school, along the ith restricted parking. What about a park and walk scheme - plenty of space at village hall /aldi/tescos in the morning	7/6/2018 7:03 AM

66	Could do with more safer crossing areas on way to school. The school crossing lady is amazing but she has a hard job with the amount of cars coming past everyday.	7/5/2018 9:15 PM
67	Traffic along Peacroft Lane needs improving.	7/5/2018 9:03 PM
68	Again plenty of parking at village hall but people stupidly choose to park over driveways or dangerously on corners. Maybe double yellow lines would be a better option and safer for those walking to school.	7/5/2018 7:20 PM
69	The round about next to the Brooke pub is a nightmare in the morning, we call it "the round about of doom" a lot of people don't indicate which way they are going!!	7/5/2018 6:53 PM
70	More pedestrian crossings needed	7/5/2018 6:44 PM
71	Parents should walk to school more rather than use their cars when they live in the village.	7/5/2018 6:24 PM
72	The parking outside the school is dangerous and very difficult for children walking to navigate between cars.	7/5/2018 5:54 PM
73	Parking directly outside of school can be a nightmare	7/5/2018 5:54 PM
74	The parents are to fault with the parking at the school they park in silly and inconsiderate manner and risk all the childrens lives	7/5/2018 5:27 PM
75	It would be useful to have some sort of crossing facility near the Avon Way gates as the speed which cars go around that sharp bend is concerning.	7/5/2018 4:54 PM
76	Need one on Bancroft close	7/5/2018 3:52 PM
77	NOT APPLICABLE - NOT A PARENT	7/5/2018 1:57 PM
78	School times are dangerous. People park in the most dangerous places. The view exiting from our street on to Egginton Road is often blocked by bad parking.	7/5/2018 11:38 AM
79	There are nowhere near enough car parking spaces near the school but that seems to be a nationwide problem. Maybe more parents could walk their children to school if they are not at work.	7/5/2018 12:21 AM
80	Double yellow lines both sides outside school	7/4/2018 2:50 PM
81	Kids crossing he roads on the new estate, just walk out in front of you as when walking on some of the roundabouts you cannot see if a car is coming of not.	7/4/2018 2:42 PM
82	Parking Peacroft Lane and Back Lane.	7/4/2018 2:20 PM
83	Question not appropriate	7/4/2018 11:33 AM
84	Parking on Peacroft Lane should be banned. Double yellow lines to keep our children safe.	7/3/2018 5:28 PM
85	Don't go to the school	7/3/2018 5:11 PM
86	N/A	7/3/2018 4:09 PM
87	Whilst not a parent, trying to navigate the school area at starting and finishing times is a nightmare for all the above reasons. The children appear vulnerable.	7/3/2018 12:03 PM
88	Hedges and trees need to be cut back better and more often to enable safe wider walking and cycling routes.	7/2/2018 3:53 PM
89	Current parking for parents to drop off children is completely inadequate, leading to parking which is dangerous, putting other road users at risk due to poor visibility caused by parked cars	7/1/2018 11:40 PM
90	Replace crossing lady with pelican crossing so cars can have a turn and clear connection.	7/1/2018 10:08 PM
91	Find it hard to understand why so many parents drive their kids to Hilton primary.	7/1/2018 7:47 PM
92	Replace the crossing lady with one. She never makes pedestrians wait to ease congestion. She goes out after children are in the road. The parked cars makes it dangerous and she's not there for breakfast and after school clubs.	6/30/2018 11:14 PM
93	people should be walking to school not driving	6/30/2018 8:19 PM
94	NOT APPLICABLE	6/30/2018 6:15 PM
95	PLANNING NEED MORE CONSIDERATION WHEN MAKING DECISIONS	6/30/2018 6:06 PM
96	ZEBRA CROSSING NEEDED ON PEACROFT LANE	6/30/2018 6:00 PM

97	PARENTS NEED TO PAY ATTENTION TO THEIR CHILDREN LESS ON THEIR MOBILE PHONES	6/30/2018 5:05 PM
98	SPEED LIMITS ARE APPROPRIATE JUST NOT OBSERVED. PEOPLE DON'T PARK SAFELY , PEACROFT LANE ENTRANCE IS TOO RESTRICTED FOR VOLUME OF PUPILS (FOOTPATH TOO NARROW)	6/30/2018 4:25 PM
99	WHEREVER POSSIBLE ALL CHILDREN WITHIN THE VILLAGE SHOULD WALK TO SCHOOL, SO WE NEED TO INVEST IN WAYS OF MAKING THIS POSSIBLE.	6/30/2018 3:59 PM
100	NEED CROSSING BY LITTLE STARS NURSERY AND ON EGGINGTON RD WHERE SCHOOL PATROL IS	6/30/2018 3:16 PM
101	there is no none of school age is my house therefore cannot comment	6/30/2018 1:57 PM
102	Zebra crossings may be useful	6/30/2018 10:26 AM
103	The entrance on Avon Way is an accident waiting to happen! I have seen several near-misses over the years as the entrance is on a very sharp bend, which is not ideal. Children cross there and cars come too fast around the corner. There should be a member of staff there to make sure children are crossing safely and some speeding restrictions/warnings for cars.	6/30/2018 9:40 AM
104	I don't have kids but answering from the point of view from accessing the school from the 'old Hilton' area.	6/29/2018 10:57 PM
105	The speed limit are ok, it's the speeding that's the problem A pedestrian crossing would be welcome where the current crossing patrol is so that you can safely cross outside patrol times	6/29/2018 7:59 PM
106	IT IS HARD TO CROSS AT THE ROUNDABOUT NEAR HILTON BROOK	6/29/2018 4:43 PM
107	SHOULD BE 20MPH AT SCHOOL TIME	6/29/2018 6:34 AM
108	THERE IS ADEQUATE PARKING BUT PARENTS CHOOSE TO IGNORE IT AS THEY WANT TO BE RIGHT OUTSIDE SCHOOL!!! THE "NO PARKING" MARKERS NEAR SCHOOL ON AVON WAY NEED EXTENDING! CARS PARK TOO NEAR TO BEND. MAKES IT VERY DIFFICULT TO SAFELY DRIVE ROUND IT	6/29/2018 6:22 AM
109	NO CHILDREN	6/29/2018 6:09 AM
110	NO CROSSINGS AROUND SCHOOL!	6/29/2018 6:04 AM
111	PLEASE SEE COMMENT FOR Q11 DERBY ROAD, EGGINGTON ROAD, MAIN STREET, UTTOXETER ROAD, BACK LANE (20MPH OUTSIDE HILTON PRIMARY).	6/29/2018 5:40 AM
112	AT PRIMARY AGE CHILDREN SHOULD BE ENCOURAGED TO WALK TO SCHOOL AS I DID - A MILE EACH WAY.	6/29/2018 12:18 AM
113	THERE IS A CROSSING LADY AT PEACOCK AND RD. BUT WOULD DO WELL TO HAVE A PROPER CROSSING.	6/28/2018 11:49 PM
114	N/A	6/28/2018 5:09 PM
115	NO COMMENT	6/28/2018 5:08 PM
116	FEEL A CROSSING ON THE CORNER NEAR VILLAGE HALL WOULD BE HELPFUL. PARKED CARS HAZARD.	6/28/2018 4:47 PM
117	THESE ARE NEEDED BY THE AVON WAY AND PEACROFT ENTRANCES	6/28/2018 4:08 PM
118	PEOPLE MUST BE ENCOURAGED TO WALK PEACROFT / BANCROFT LANES + NOW BACK LANE ARE LIKE A CAR PARK. DANGEROUS PARKING ON ROADS. BACK LANE PEOPLE PARK FROM 2:30 TO GET A "GOOD SPOT" NO CONSIDERATION FOR SAFETY OR CHILDREN OR LOCAL RESIDENTS.	6/28/2018 2:11 PM
119	NOT A PARENT WITH SCHOOL AGED CHILDREN	6/28/2018 2:02 PM
120	A crossing on Peacroft Lane would be beneficial	6/27/2018 11:26 PM
121	We should not be providing more car parking, we should be encouraging active travel to and from school. The crossing on the north side of the roundabout by the Hilton Brook is difficult especially for older children taking their first steps at independence by walking to school, the footways along Eggington Road to Peacroft Lane are very narrow in places particularly at busy school times and there is no cycle route from the Lucas Lane area to school.	6/27/2018 8:50 PM
122	Again, there needs to be something nearer to the brook pub	6/27/2018 8:46 PM

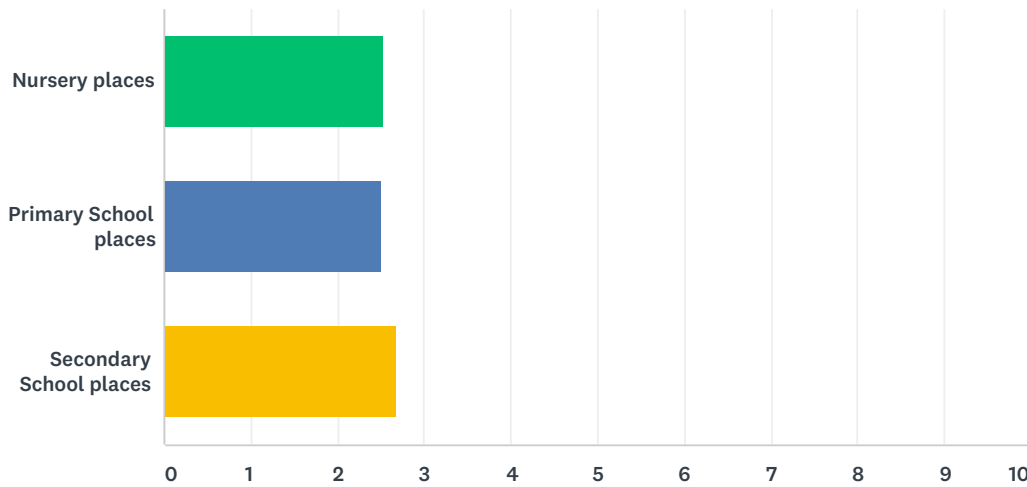
123	It is mainly the lack of education of the parents. Unfortunately people seem to be in a rush to either take other children to school or to go to work which encourages them to make bad decisions when it comes parking and speed.	6/27/2018 1:17 PM
124	There are several walking routes that have to cross main roads to get to school. These should have pedestrian crossings. So many kids would love to cycle but too many cars at that time of the day and cycling proficiency is only offered to yr 6's.	6/27/2018 10:14 AM
125	Peacroft Lane could be made one way. Lots of parents drive when they could walk but not sure how to tackle this. Also lots of people park along Avon Way to drop off there. It is a bend and not safe	6/27/2018 9:53 AM
126	There will never be enough parking/pick up/drop off because the school is too large for the current location.	6/27/2018 8:18 AM
127	There is adequate parking for the people who actually need to drive. So many drive from a few hundred yards away.	6/27/2018 6:44 AM
128	I do not travel to the Primary School	6/26/2018 10:34 PM
129	Limited safe cycle routes that do not go to the school. Pavements should either become shared use or cycle paths should be implemented	6/26/2018 10:20 PM
130	The pavements on Eggington Road are too narrow and the cars often speed	6/26/2018 9:41 PM
131	PARKING OUTSIDE SCHOOL PEACROFT LANE THE BANCROFT	6/26/2018 4:08 PM
132	N/A	6/26/2018 3:42 PM
133	ILLEGAL PARKING AND PICKING UP AND DROPPING OFF ON CORNERS AND PAVEMENTS AND PARKING IN FRONT OF PRIVATE DRIVEWAYS	6/26/2018 3:28 PM
134	EGGINGTON RD / PEACROFT LANE	6/26/2018 3:06 PM
135	EGGINGTON RD / PEACROFT LANE LIGHT CONTROLLED	6/26/2018 2:58 PM
136	Parents should be encouraged to walk children to school	6/26/2018 2:45 PM
137	I don't use the schools so no idea	6/26/2018 8:51 AM
138	Parking in surrounding area is often dangerous and cars block access to houses for emergency vehicles, especially in Bancroft close. Can there be parking restrictions imposed?	6/26/2018 6:37 AM
139	STOP THE SPEEDING!	6/25/2018 10:00 PM
140	PARKING AROUND SCHOOL VERY IRRESPONSIBLE	6/25/2018 9:41 PM
141	Parents park dangerously on Peacroft/Back Lane	6/25/2018 10:32 AM
142	The new school will require a crossing/crossing lady. The speed limit needs reducing to 20mph around the school. People should be encouraged to walk and cycle to school so cycle paths and pedestrian paths should be considered. Parking is bad at school times but people should be walking.	6/25/2018 12:21 AM
143	REDUCE 40 MPH TO 30 MPH REDUCE 30 MPH TO 20MPH THROUGH VILLAGE AND REDUCE WEIGHT LIMIT THROUGH VILLAGE	6/24/2018 8:59 PM
144	Reduce to 20mph - school run like a race!	6/24/2018 8:26 PM
145	Again speed cameras. And a ban on parking in the local streets for the school. Yellow no parking lines should be on the corners of junctions etc. As people keep parking on them making it impossible to get out without taking a risk, you also can't see the children due to bad parking.	6/24/2018 8:24 PM
146	No children of school age	6/23/2018 11:09 PM
147	I put there is enough parking because there is no reason for any parent in Hilton to not walk their children to school. The school is a maximum of a ten minute walk from every point in the village.	6/23/2018 7:59 PM
148	there are too many cars dangerously parked at the end of the school day. Parking should be barred from the area around the school.	6/23/2018 7:23 PM
149	I HAVE NEVER BEEN TO HILTON PRIMARY SCHOOL	6/23/2018 1:05 PM
150	-	6/23/2018 12:48 PM
151	N/A We don't travel to the school	6/23/2018 12:22 PM

152	Don't use schools	6/23/2018 11:04 AM
153	MAKE PEACROFT LANE AND BACK ONE WAY FROM 8:0AM TO 10:0AM AND 2:30PM TO 4:30 PM	6/23/2018 10:29 AM
154	TOO MANY CARS PARKED DURING PICK UP/DROP OFF	6/23/2018 10:19 AM
155	Inconsiderate parking, by parents waiting to collect their children from the school, can cause congestion and block access on Peacroft Lane and adjoining roads.	6/22/2018 9:00 PM
156	Seems to work the same as it did 11 years ago - so i see no need to change it	6/22/2018 4:02 PM
157	My children do not go to Hilton school. I have no experience of it to comment.	6/22/2018 3:00 PM
158	The school works hard to promote walking to school. I don't see how you could ever provide sufficient parking for 869 children if their parents are dropping them off at the same time on their way to work!	6/22/2018 6:33 AM
159	No crossing on Peacroft Lane. Walking from Back Lane go school we have to battle to cross Peacroft Lane. Would love to see Peacroft Lane a no car zone at school pick up and drop off times.	6/21/2018 8:12 PM
160	Don't have children at the school so couldn't comment	6/21/2018 5:45 PM
161	Roads near school should be 20mph	6/21/2018 2:32 PM
162	More people need to walk their children to school	6/21/2018 1:31 PM
163	More crossing patrols would be helpful, particularly for the older juniors who may walk to school without parents. Avon way entrance gets busy and there is no crossing patrol. Peacroft Lane could be made a one way during the hours of 8.30-9.30 and 3.00-4.00 Mon to Fri to make it safer?	6/20/2018 7:59 PM
164	there needs to be a crossing at the new estate as for younger ones walking to school it can be very dangerous	6/20/2018 6:25 PM
165	Village Hall carpark is used for School parking - the upkeep and maintenance of the car park is funded by the Village Hall which is a charity and not supported by the Parish Council or the School	6/20/2018 5:11 PM
166	I have selected no opinion for safe cycle routes as I'm not sure what you class as a cycle route. If a safe cycle route if using the footpaths then yes I would say safe enough. If it is not including footpaths then the answer is no there are not.	6/20/2018 1:43 PM
167	Pavements are a bit narrow Could do with double yellow lines on eggington road to stop ppl parking in silly places.	6/20/2018 12:06 PM
168	Walking to school needs to be encouraged. If parents need to drive they should be encouraged to park at the village hall and walk the 100 yards to the gate. It should not be made too easy or this system would easily be abused.	6/19/2018 9:11 PM
169	from my house, to walk to school, we have to cross the road in order to walk to school, otherwise we have to walk on the long grass, we could actually stay on the same side as our house and walk all the way from our house right to the crossing on the mease, then onto the estate and get to school that way, but there is no pavement on the side where the house is built. there is only pavement on one side of Egginton Road past one side of Hilton garage, to get to the bus stop.	6/19/2018 7:57 PM
170	It is not just road users to blame here. The kids don't have any road sense/awareness - racing each other on scooters and bikes both on and off the pavement. Not looking at people trying to reverse off drives. Parents ignoring parking lines and dumping children out of cars on corners. Come and sit in my living room and watch what goes on (07930334875)	6/19/2018 2:21 PM
171	Need parking restrictions or crossing on corner near village hall.	6/19/2018 8:45 AM
172	I have no school age children	6/18/2018 10:50 PM
173	The roundabout which crosses Avon way and welland road near Aldi is really difficult to cross as you can't see if a car is coming when you are walking from the Mease. The massive hedge needs to be cut down so pedestrians can see oncoming traffic.	6/18/2018 10:39 PM
174	The walk to school is getting worse, the roundabout where welland road and Avon way meet is dangerous you cannot see round the bend, cars come flying down too fast. The same with the bend on Avon way entrance to the school Cars go too fast round that corner. The path on eggington road is too narrow.	6/18/2018 10:02 PM
175	Speed Limits aren't followed.	6/18/2018 9:59 PM

176	Speed limits are not kept to	6/18/2018 8:51 PM
177	I don't have children but the parking at school time is awful. People actually irk on the bend by Soar close at the back of the school and it is so dangerous for them and other road users	6/18/2018 8:23 PM
178	Better walking and cycling routes would reduce the number of cars and the hazardous parking which happens every day	6/18/2018 8:18 PM
179	It is not safe enough for children to walk unsupervised. Many children are driven to school because parents need to go straight to work afterwards, or feel it's not safe to let children walk. We'd all have to reach a tipping point of it being safe and acceptable to let some younger children walk, and after the age limit. It's normal in European countries to walk from age 6. Maybe that's a bit young, but children need some responsibility as an important part of growing up. It's up to the adults driving cars in the village not to make the road as too dangerous for them to do this.	6/18/2018 8:17 PM
180	Introduce a no park zone at times within a distance from the schools. Walking further can never be a bad thing.	6/18/2018 7:56 PM
181	Having lived on Peacroft Lane and my parents still living there, trying to get on or off their drive during school start/finish times is near impossible. Something needs to be done to reduce the amount of traffic on Peacroft Lane.	6/18/2018 7:52 PM
182	Maybe reducing the speed limit of the immediate area during school drop off and pick up times using a flashing speed sign with reduced limit on.	6/18/2018 7:29 PM
183	Dangerous parking at school, pick and collection times especially on the corner of Peacroft Lane. Parking over private drive ways and close to road junctions. At times no respect for people who live near to the school.	6/18/2018 7:08 PM
184	Not all of us send our children to Hilton Primary	6/18/2018 6:49 PM
185	I don't have kids	6/18/2018 5:49 PM
186	There are more problems with access to John Port	6/18/2018 5:44 PM
187	Crossing between little stars on derby road is unsafe.	5/27/2018 4:29 PM

Q18 If you are a parent, have you experienced any difficulty getting a place at the school of your choice?

Answered: 760 Skipped: 168



	YES	NO	N/A	TOTAL	WEIGHTED AVERAGE
Nursery places	2.66% 20	40.24% 303	57.10% 430	753	2.54
Primary School places	2.80% 21	42.86% 321	54.34% 407	749	2.52
Secondary School places	1.75% 13	29.57% 220	68.68% 511	744	2.67

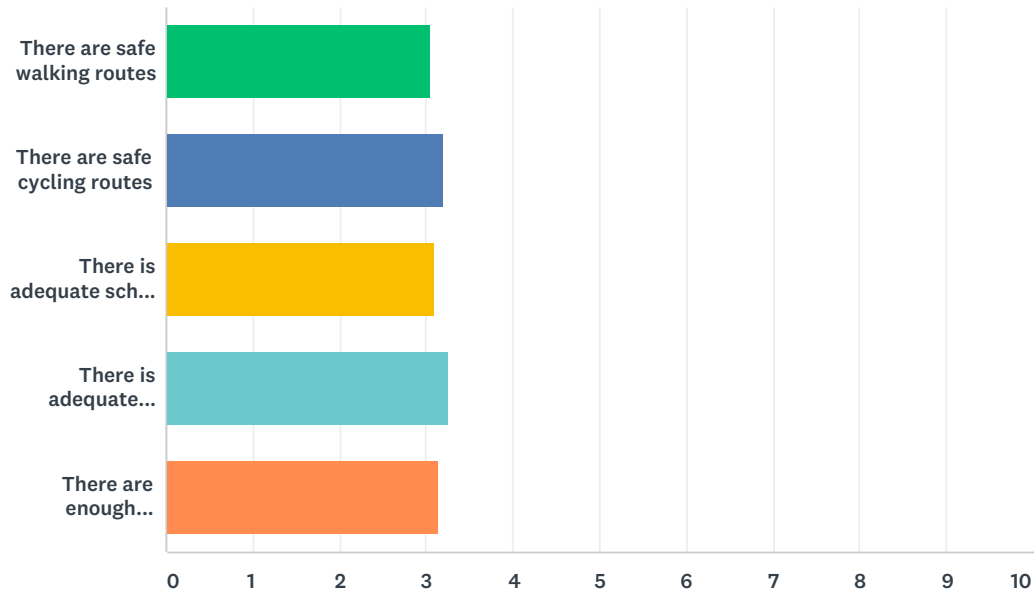
#	ANY COMMENTS?	DATE
1	but this will become an issue for others as more houses are built and fewer spaces and lack of funding for current students	7/30/2018 10:06 PM
2	Special educational needs provision unfit for purpose at John Port Spencer School.	7/29/2018 11:34 PM
3	COULDN'T GET INTO JCB - JOHN PORT DOESN'T SUIT	7/29/2018 10:42 PM
4	There was no obvious choice and no option not the Derbyshire webpage for secondary so it feels like a given that JPSA will have to accept.	7/27/2018 8:40 PM
5	Not at the age to apply yet	7/24/2018 9:09 PM
6	We are not parents	7/21/2018 2:38 PM
7	We are not parents	7/21/2018 2:33 PM
8	Not yet, but will let you know at the end of the year!	7/21/2018 2:16 PM
9	Not applicable	7/21/2018 11:10 AM
10	n/a	7/20/2018 6:56 PM
11	n/a	7/17/2018 3:34 PM
12	Special needs school has been very difficult	7/17/2018 3:04 PM
13	Schools are generally good, both my kids like them and have enjoyed their times there	7/16/2018 8:56 PM
14	kids grown up now, but no problem previously	7/15/2018 5:24 PM
15	N/A	7/14/2018 10:00 AM

16	N/A	7/14/2018 10:00 AM
17	N/A	7/14/2018 9:54 AM
18	My child is only of Nursery age so no issues with older education places at the moment	7/14/2018 8:22 AM
19	N/A	7/12/2018 11:24 AM
20	na	7/12/2018 11:08 AM
21	John Port needs expanding or new schools in the area need building	7/12/2018 6:59 AM
22	n/a	7/11/2018 4:08 PM
23	Not enough secondary school places.	7/8/2018 3:42 PM
24	I do worry about the size of John Port given the additional developments. We are getting an additional primary school, but there's still only one senior school. Are they going to look at changing the catchment? Pupils from Stenson Fields in catchment for JP!!	7/7/2018 4:00 PM
25	More schools or a free school bus to take children to out of area schools.	7/6/2018 2:32 PM
26	JPS was the school of our choice - that's why we moved back to the area. Really sorry to say it's now too big and achieves mediocre outcomes, particularly considering the strong socio demographic it is fed by	7/6/2018 7:03 AM
27	Had to appeal	7/5/2018 10:15 PM
28	Question not appropriate	7/4/2018 11:33 AM
29	Child is 1	7/3/2018 9:09 PM
30	Children crossing both lanes of the A50, fast traffic. We want to promote walking, cycling to school for our children but it is unsafe. Cars speed to the A50 and the entry to Hilton from the A50 is hazardous!!	7/3/2018 5:28 PM
31	N/A	7/3/2018 4:09 PM
32	Need more primary schools	7/1/2018 10:08 PM
33	Some years ago We were told by John Port that they didn't have fasciitis to accommodate children with dyslexia	7/1/2018 2:31 PM
34	We were promised a new primary- the current one is too big and over subscribed	6/30/2018 11:14 PM
35	N/A	6/30/2018 6:15 PM
36	N/A	6/30/2018 5:39 PM
37	I RECENTLY MOVED INTO THE AREA AND COULDN'T GET MY DAUGHTER INTO HILTON PRIMARY	6/28/2018 11:29 PM
38	Child is 1year oldso haven't experienced yet. However I am already put off by size of Hilton Primary School so will be viewing alternative schools outside of catchment area	6/28/2018 3:07 PM
39	School out of the village as hilton primary too big	6/27/2018 7:15 PM
40	That was in 2008 I think that may change for the worse with increased housing	6/27/2018 7:58 AM
41	N/A	6/26/2018 4:28 PM
42	N/A	6/26/2018 4:18 PM
43	N/A	6/26/2018 3:42 PM
44	Children attended Primary school which now too large	6/26/2018 2:45 PM
45	N/A	6/25/2018 10:00 PM
46	Not school age yet	6/25/2018 10:26 AM
47	There is no real choice for senior schools.	6/25/2018 12:21 AM
48	/ (Line drawn through answer boxes)	6/23/2018 12:57 PM
49	-	6/23/2018 12:48 PM
50	N/A	6/23/2018 12:22 PM

51	Don't use schools	6/23/2018 11:04 AM
52	MY DAUGHTER GOES TO EGGINGTON PRIMARY DUE TO THE SHEAR SIZE OF HILTON PRIMARY!	6/23/2018 10:47 AM
53	Not a parent, this doesn't apply to me	6/22/2018 4:02 PM
54	There is a bubble of children moving through. The primary school provision has been addressed with the new school but there is nothing to address the secondary school provision as this bubble moves through the school system.	6/22/2018 6:33 AM
55	very concerned about JPS being in Special measures & more and more spaces being allocated there.	6/20/2018 7:28 PM
56	This was 10+ years ago	6/20/2018 5:41 PM
57	I was given a place at Hatton school for my middle child but this could be due to late application due to family circumstances. After appealing the decision, we were given a place at Hilton Primary School.	6/20/2018 1:43 PM
58	We have one child in Hilton Primary but with the increase in housing we are being told that some people aren't getting there second child into Hilton Primary which will be an issue if it happens to us next year.	6/20/2018 8:17 AM
59	15 years since our children were at the primary so I know things have changed rather a lot.	6/19/2018 9:11 PM
60	Derbyshire County Council has been remiss in its provision of secondary school places in south Derbyshire, especially when considering the number of houses being built.	6/19/2018 2:37 PM
61	I haven't applied for a secondary place yet, but will have to in the next couple of years, and I'm very concerned about the options available. It seems mad to send enough children for a decent-sized school from Hilton to an over-crowded, too-large school in another village. A secondary school here would probably fix the provision issues for the whole surrounding area. And choice would be nice.	6/18/2018 8:17 PM
62	Not everyone uses Hilton Primary	6/18/2018 6:49 PM

Q19 Issue with travelling to John Port Spencer Academy?

Answered: 762 Skipped: 166



	STRONGLY AGREE	AGREE	NO OPINION	DISAGREE	STRONGLY DISAGREE	TOTAL	WEIGHTED AVERAGE
There are safe walking routes	3.56% 27	28.99% 220	37.55% 285	18.31% 139	11.59% 88	759	3.05
There are safe cycling routes	2.76% 21	23.55% 179	37.24% 283	23.95% 182	12.50% 95	760	3.20
There is adequate school bus provision	2.27% 17	13.77% 103	62.97% 471	14.57% 109	6.42% 48	748	3.09
There is adequate parking for pick up/drop off	2.79% 21	12.47% 94	52.65% 397	20.56% 155	11.54% 87	754	3.26
There are enough pedestrian crossings	1.46% 11	20.48% 154	50.53% 380	18.48% 139	9.04% 68	752	3.13

#	ANY COMMENTS?	DATE
1	NOT APPLICABLE AT THE MOMENT	7/29/2018 10:34 PM
2	N/A	7/29/2018 10:25 PM
3	FROM HILTON THE SCHOOL IS IN WALKING DISTANCE FOR THAT AGE GROUP	7/29/2018 10:17 PM
4	ROAD TO CROSS TO CYCLE PATH TO ETWALL IS NASTY AND FAST	7/29/2018 4:30 PM
5	I've never understood how having to cross extremely busy and fast slip roads (x2) to/from a major A road has ever been deemed a safe route for cycling/walking.	7/29/2018 12:10 PM
6	Kids dont go to john port but crossing the A50 slip roads doesn't look too clever on the morning commute	7/28/2018 1:08 PM
7	Crossing on foot across a50 slip road dangerous	7/28/2018 12:31 PM

8	Crossing The A50 slip roads is really dangerous as cars don't indicate and can be going very fast. The pupils take risks as they are in bad weather and in a hurry not to be late. The old railway cycle route isn't direct and is impassably muddy for much of the academic year for that to be a realistic route for the majority of Hilton based pupils. The A516 is the most direct route so improving this is well over due given the ever increasing number of young people heading this way each day. There have also been accidents on the road between the Etwall turn and Roundabouts during school commute time so traffic calming needs looking into as this poses further risks to the children.	7/27/2018 8:40 PM
9	There is a desperate need for a safe cycling and walking route. I believe a child will be killed or seriously hurt on the Hilton Etwall roundabouts if they are not improved. Would be great to see the cycle way improved so that it does not flood in winter.	7/27/2018 5:26 PM
10	IMPOSSIBLE TO PARK TOO MANY CARS AND PUPILS FOR THE SCHOOL	7/27/2018 5:15 PM
11	Cycle route could be improved by extending the cycle route in to the village.	7/26/2018 9:42 PM
12	Crossing the A50 junction is very dangerous	7/26/2018 3:26 PM
13	Kids don't go yet but the route they would walk goes across an A50 slip road with no pedestrian crossing.	7/25/2018 11:04 PM
14	The cycle route once you're out of Hilton is fine but there should be a cycle lane within Hilton itself, for HP and JP.	7/25/2018 7:02 PM
15	All 4 of my children walked or cycled or took the bus to John Port without issue	7/24/2018 3:35 PM
16	The A50 slip roads are both dangerous to cross I feel	7/23/2018 10:18 AM
17	DON'T KNOW THE AREA WELL ENOUGH JUST YET	7/23/2018 9:56 AM
18	Pavement to the Tesco not safe.	7/21/2018 2:46 PM
19	Exiting from Etwall Leisure can be risky	7/21/2018 2:18 PM
20	A crossing around the A50 roundabouts would be safer. Cars do race to join and exit the A50.	7/21/2018 2:16 PM
21	Need pedestrian crossing at A50 access roads	7/21/2018 1:57 PM
22	Buses look overcrowded	7/21/2018 1:48 PM
23	Not applicable	7/21/2018 11:10 AM
24	I think crossing the A50 slip roads is unsafe. The cycle path finishes on the main road & it is very dangerous for the kids to cross & cycle from there to the school	7/18/2018 7:42 PM
25	Take your life in your hand crossing A50 exit	7/17/2018 5:00 PM
26	n/a	7/17/2018 3:55 PM
27	n/a	7/17/2018 3:34 PM
28	n/a	7/17/2018 2:56 PM
29	The double decker bus from Hilton doesn't look a particularly pleasant option	7/17/2018 11:48 AM
30	There needs to be some provision for children crossing the A50.	7/16/2018 8:56 PM
31	parents use etwall gym to park to pick kids up, this leaves no space for gym users	7/15/2018 5:24 PM
32	The problem is crossing the a50 sliproads	7/13/2018 9:43 PM
33	It's frightening - watching and doing - trying to cross the slip road up to the a50 (towards the airport) as you walk to Etwall. You can't see if cars are indicating or coming round the corner from the a516 adequately	7/13/2018 8:36 PM
34	Dangerous cycle route to Johnport	7/12/2018 11:29 AM
35	Crossing near A50 is dangerous	7/12/2018 11:24 AM
36	na	7/12/2018 11:08 AM
37	For children from Hilton where the A50 junction access roads are, it is dangerous for children to cross.	7/12/2018 11:02 AM
38	Road to John Port is precarious for cyclists and most dangerous part of the journey	7/11/2018 4:25 PM

39	When crossing the A 50 Nottingham access road it is difficult to predict where cars are going and an accident is possible.	7/11/2018 4:24 PM
40	n/a	7/11/2018 4:14 PM
41	n/a	7/11/2018 4:08 PM
42	No cycle path on The Mease, no lighting on cycle network. Dangerous pedestrian crossing on A50 junction.	7/11/2018 3:32 PM
43	I don't use the route	7/11/2018 3:20 PM
44	n/a	7/11/2018 3:14 PM
45	Need more traffic lights. Nowhere to park on picking up.	7/11/2018 2:59 PM
46	This does not apply to me + I have no experience of it.	7/11/2018 12:18 PM
47	No safe cycling routes near roundabouts.	7/11/2018 12:17 PM
48	Pedestrian crossings should be added on Egginton Road and on A50 roundabout	7/11/2018 12:09 PM
49	It would be great if the bridlepath could be changed to a cycle and footpath so children could get to school without navigating the busy roads and junctions.	7/11/2018 11:29 AM
50	Roundabout on the A 50, crossing, cars going to fast!	7/9/2018 12:03 PM
51	Children take there life in their hands when crossing A50 exit	7/8/2018 3:34 PM
52	The A50 crossings for the children is so dangerous	7/7/2018 10:15 AM
53	If your walking outside Tesco between 3.30 and 4, you run the risk of being knocked over by a pushbike, especially the corner between the chemist and Tesco. Here's an idea kids, why don't you walk with your bike for two mins.	7/6/2018 5:18 PM
54	Our school bus to JP is excellent.	7/6/2018 2:32 PM
55	N/A	7/6/2018 2:20 PM
56	N/A	7/6/2018 2:06 PM
57	Need something near A50 to make safe for children crossing by slip road as very busy.	7/6/2018 7:18 AM
58	My son is afraid to get the school bus so has to get the service bus as he feels safer with other adults on there	7/5/2018 9:56 PM
59	N/A	7/5/2018 9:15 PM
60	Parents flood car parks for pick up and make sports centre use car parking very difficult.	7/5/2018 9:13 PM
61	Path very narrow	7/5/2018 8:54 PM
62	I am sure that parents could walk more often in the vicinity of John port school	7/5/2018 6:24 PM
63	Needs to be safer between village and school	7/5/2018 4:50 PM
64	I didn't allow my kids to use the buses due to the bullying that took place on them & the speeds the drivers sometimes go at!	7/5/2018 3:59 PM
65	Crossing the a50 slip road. I'm surprised there hasn't been an accident so far. Pupils go on village bus as there isn't enough school transport buses	7/5/2018 3:52 PM
66	Crossing across the A50 slip roads is dangerous	7/5/2018 3:17 PM
67	NOT APPLICABLE - NOT A PARENT	7/5/2018 1:57 PM
68	Exiting from the school car park can be risky.	7/5/2018 11:38 AM
69	N/A	7/5/2018 12:21 AM
70	Crossing the A50 slip roads is a real concern.	7/4/2018 3:06 PM
71	Too many cars, should be discouraged from collecting in cars	7/4/2018 2:50 PM
72	Question not appropriate	7/4/2018 11:33 AM
73	Address the crossing of the A50!!	7/3/2018 5:28 PM
74	N/A	7/3/2018 4:09 PM

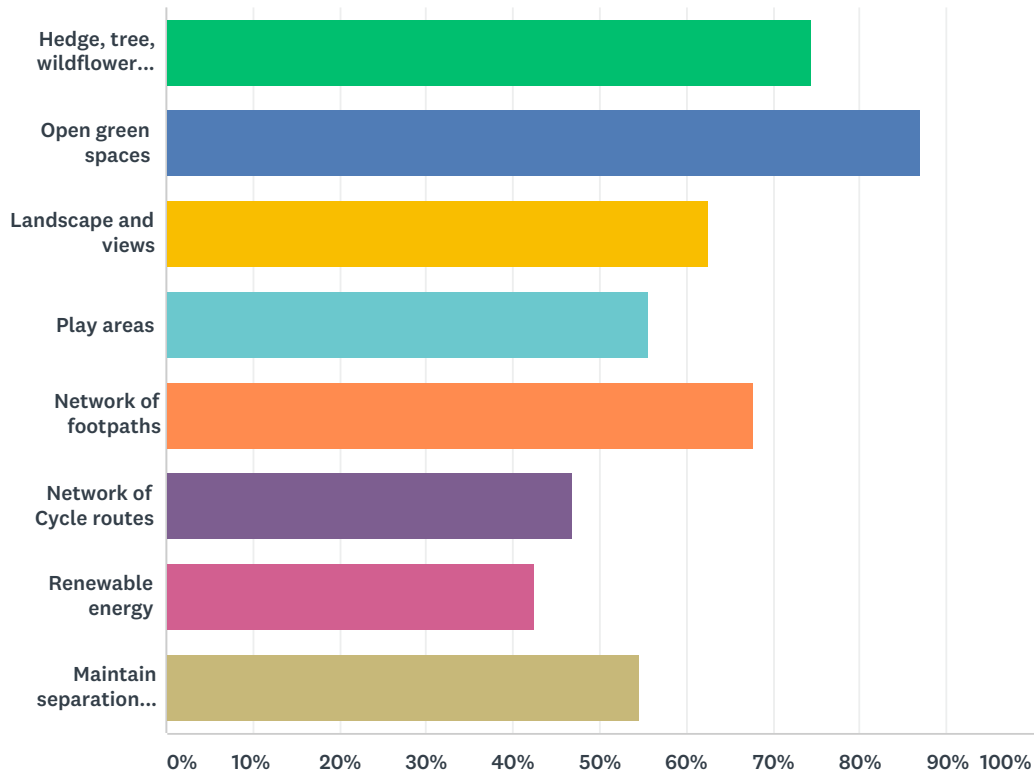
75	Etwall is a no go area during school starting and finishing times. The real issue is that John Port is just too large. There needs to be another secondary school in the close proximity to alleviate Etwall of all these problems.	7/3/2018 12:03 PM
76	Cycle safe routes summer only.	7/3/2018 10:46 AM
77	Crossing at the the A50 roundabout is my main concern. The pavement on hilton rd etwall is very narrow for volume of children. The end of school day is the worst when cars and bikes and narrow pavements have resulted in accidents.	7/2/2018 12:31 PM
78	The path has to cross the A50 slip roads 4 times in one day!!	7/1/2018 7:47 PM
79	N/A	6/30/2018 6:15 PM
80	N/A	6/30/2018 5:39 PM
81	A50 NEEDS CROSSING OR BRIDGE	6/30/2018 5:16 PM
82	The Roundabouts at the A50/A515 are very dangerous to cross with Children having to cross both sliproads to the A50	6/30/2018 4:20 PM
83	N/A	6/30/2018 4:15 PM
84	there is no none of school age is my house therefore cannot comment	6/30/2018 1:57 PM
85	The walk to John Port school has many dangers. Especially having to cross busy junctions that lead to and from the A50. The cycle track stops on the bend entering Etwall so that corner is always difficult both as a cyclist, pedestrian and a car user. There has been times when my child has been late for school, particularly in winter, when the villager bus becomes too crowded and the bus driver just doesn't stop. Occasionally the bus driver won't stop anyway if he sees school children at a bus stop. The villager buses are overcrowded at peak times.	6/30/2018 9:40 AM
86	See comments form Q.17	6/29/2018 10:57 PM
87	NO CHILDREN	6/29/2018 6:09 AM
88	N/A	6/29/2018 6:04 AM
89	PLEASE SEE COMMENT FOR Q12 DERBY ROAD, EGGINTON ROAD/PEACROFT LANE JUNCTION, EGGINTON ROAD/HILTON BROOK/HILTON GARAGE FOR CHILDREN TO CROSS ROAD	6/29/2018 5:40 AM
90	MY CHILDREN DO NOT ATTEND JOHN PORT YET BUT I GUESS THE ONLY ISSUE WOULD BE A CROSSING OVER THE A50 SLIP ROAD INTOHILTON/OUT OF HILTON	6/28/2018 11:14 PM
91	Dangerous crossing the A50 junctions	6/28/2018 8:46 PM
92	N/A	6/28/2018 5:09 PM
93	NOT APPLICABLE	6/28/2018 5:08 PM
94	CONCERNED ABOUT CROSSING NEAR A50! ETWALL LEISURE CENTRE OVERSPILL CARPARK NEEDS RE SURFACING JPS CHILDREN HAVE BEEN REFUSED VILLAGER BECAUSE NO ROOM	6/28/2018 4:47 PM
95	CHILDREN WALKING BACK TO HILTON HAVE TO CROSS THE ON/OFF SLIPS OF THE A50	6/28/2018 4:08 PM
96	I think it is very dangerous that students have to cross the A50 junction to reach Hilton. Many seem to walk on a regular basis	6/28/2018 3:07 PM
97	SPEED OR TRAFFIC ENTERING , A50 EASTBOUND AN ISSUE	6/28/2018 2:11 PM
98	CYCLING FROM HILTON TO ETWALL - THE DANGER IS CROSSING A50 SLIPROADS - CAN MARKINGS BE ADDED TO MAKE THIS SAFER?	6/28/2018 1:56 PM
99	DEFINATLY NEED CROSSING AT A50 ISLANDS - ON ALL ISLANDS!	6/28/2018 11:50 AM
100	It would be nice to see a safer bike route to John port as they have to cross main roads which lead cars up the a50. They are usually accelerating in the car where the children have to cross the road.	6/27/2018 10:03 PM
101	The footpath along Derby Road / Hilton Rd in Etwall is very narrow in places for peak school periods and the crossing on the A50 slip roads is very difficult. My child has been involved in a road traffic collision on her way to school resulting hospital treatment and I do not want it to happen again as it is difficult for them to fully comprehend the dangers.	6/27/2018 8:50 PM

102	My daughter walks to and from school every day, under the A50, not the safest of islands. We live at the bottom of the village, she could get the V1 but it's often full, can take her 45 minutes to walk home	6/27/2018 8:46 PM
103	The main reason more kids do not cycle is that the other kids that are walking will not move off the cycle path. It is overgrown and not maintained. The cycle path also ends just before the road leading into etwall. That junction is a hazard as it is and the speed limit should be reduced twice a day through the village during school start and end times.	6/27/2018 10:14 AM
104	Not a parent, so not applicable	6/26/2018 10:34 PM
105	It's an accident waiting to happen.	6/26/2018 9:48 PM
106	Walking to John Port not particularly safe due to the speed of cars coming down or going onto slip roads. Cycle path to Etwall is not safe for children to go alone - too isolated, no lights etc. Cycle path also not good after rainfall etc.	6/26/2018 6:57 PM
107	N/A	6/26/2018 3:42 PM
108	Again School too large	6/26/2018 2:45 PM
109	As stated earlier the slip roads to and from the a50 should have crossings or at the very least flashing triangle warning signs for children crossing. That is an accident waiting to happen. Considering John port is going to feed from mickleover, hatton etc there needs to be more parking as they are a fair distance to the school. Also now six form is compulsory (since the school was originally built) more students 17-18 will be driving and parking to school.	6/25/2018 12:21 AM
110	Need traffic controlled crossings across the A50 slip roads. The children have to make decision with limited visibility on fast roads everyday	6/24/2018 9:12 PM
111	Why in gods name do the students now go through the Leisure Centre Car Park. That's really safe - NOT :(6/24/2018 8:26 PM
112	NEED A CROSSING AT HILTON GARAGE ISLAND	6/24/2018 7:44 PM
113	the area of concern is the two sections where they have to cross the entry and exit to the A50 from A516/A5132	6/23/2018 5:07 PM
114	SEE SECTION 17 (I HAVE NEVER BEEN TO JOHN PORT SCHOOL) IMPLIED	6/23/2018 1:05 PM
115	-	6/23/2018 12:48 PM
116	N/A	6/23/2018 12:22 PM
117	Don't use schools	6/23/2018 11:04 AM
118	N/A	6/23/2018 10:47 AM
119	I don't know enough about this to make informed comments.	6/22/2018 9:00 PM
120	Main busy roads to cross walking/ cycling to John Port, maybe more crossings or pedestrian bridges needed.	6/22/2018 8:54 AM
121	Crossing the A50 slip road worries me. I send my child on the V1	6/22/2018 6:33 AM
122	John Port School Area is a problem at afternoon finishing time.	6/21/2018 10:10 PM
123	Unsafe to cross the A50 slip roads and to cross Derby Road where the roundabout is near Talbot Turf.	6/21/2018 8:12 PM
124	Don't have children at the school so couldn't comment	6/21/2018 5:45 PM
125	Crossing the road by A50 slip roads, not safe surprised no serious accidents.	6/21/2018 2:56 PM
126	Crossing the A50 from Hilton to Etwall can be dangerous for the children	6/21/2018 1:48 PM
127	Although the path is there, the crossing at the start of the slip road to the A50 is dangerous, there needs to be a crossing, lights bridge?	6/21/2018 1:31 PM
128	Route across main Aldi Roundabout is very busy and not safe. Route across A50 slipway not safe. "Route to nowhere" from Greenway to Lucas lane plus crossing could help.	6/20/2018 5:11 PM
129	The problem is derived from the volume of traffic allowed to use Main Street, affectively, as a rat run. The Mease was intended for that and until the use of Main Street is restricted the situation will only get worse	6/20/2018 4:21 PM

130	I have no children at John Port yet so cannot offer my opinion as I am not informed to answer.	6/20/2018 1:43 PM
131	There should be crossings at the A50 round about leading off the A50 as people approach it to fast for pedestrians or cyclists.	6/20/2018 8:17 AM
132	not been to John Port.	6/19/2018 9:11 PM
133	I have strong concerns about JPS pupils crossing the road at the A50 roundabouts and the roundabout closest to Tesco/Hilton Brook Pub. We already know that there won't be any realistic warning signs on there until there is a serious accident. I wish there could be more signage or warnings or flashing orange lights at busy times of the day, 08.20-09.00 and 15.30-16.15.	6/19/2018 7:57 PM
134	Very dangerous crossing at the A50. Not safe cycling in Etwall. Junction with A516 is not lit in the dark - very dangerous for children.	6/19/2018 7:50 PM
135	A50 onslips and off slips are dangerous	6/19/2018 2:21 PM
136	THERE ARE NOT ENOUGH BUSES FROM HILTON TO ETWALL, THEY ARE OFTEN FULL. THE CHILDREN THAT WALK OR CYCLE HAVE TO CROSS THE A50 ISLANDS WHICH ARE VERY BUSY AND IF YOU TAKE YOUR CHILD TO SCHOOL BY CAR DROP OFF AND PICK UP AREAS ARE NOT GOOD ENOUGH.	6/19/2018 12:48 PM
137	Crossing near A50 can be worrying	6/19/2018 8:45 AM
138	My eldest children walk/cycle to JPS but am not happy about them crossing by the Brook and the A50 bypass. Bus is too expensive and too infrequent for them to get instead.	6/18/2018 11:04 PM
139	.	6/18/2018 10:42 PM
140	I think something needs to be done with the A50 slip road crossings. That is a massive accident waiting to happen! A fly over walkway and cycle bridge would be so much safer! I'm dreading my daughter walking along there. I also think the school buses should be free for this living in Hilton jut like it is for those living in other villages. Traffic would be huge reduced at school!	6/18/2018 10:39 PM
141	There needs to be a crossing on the A50 roundabouts.	6/18/2018 10:02 PM
142	Crossing the A50 is risky	6/18/2018 8:56 PM
143	Dangerous crossing the A50 slip roads	6/18/2018 8:51 PM
144	I don't much like the thought of sending my daughter to cross the slip road over the A50 entrance. It is up to adults to drive safely, but realistically is an unfortunate truth that we can't rely on them to do so.	6/18/2018 8:17 PM
145	No children there so don't know	6/18/2018 7:43 PM
146	Not everyone uses state schools	6/18/2018 6:49 PM
147	Having to cross a busy exit roundabout and walking in all weathers, not really suitable. Should be a free school bus service.	6/18/2018 6:48 PM
148	John Port School is way too big and should be halved in size. Hilton needs its own Secondary School and two primary schools feeding it. The false promises made about the second primary school reveal the incompetence of the council leadership	6/18/2018 5:44 PM
149	Having to cross the A50 junction is very dangerous	6/17/2018 6:00 PM

Q20 Which of these are important to you in any new development?

Answered: 849 Skipped: 79



ANSWER CHOICES	RESPONSES
Hedge, tree, wildflower planting	74.44% 632
Open green spaces	87.04% 739
Landscape and views	62.54% 531
Play areas	55.59% 472
Network of footpaths	67.84% 576
Network of Cycle routes	46.88% 398
Renewable energy	42.52% 361
Maintain separation between villages	54.65% 464
Total Respondents: 849	

#	OTHER (PLEASE SPECIFY)	DATE
1	Post boxes seem to be forgotten about in new developments	8/1/2018 9:22 AM
2	OFF LEAD WALKING AREA FOR DOGS	7/29/2018 10:20 PM
3	Adequate off street parking that recognises that majority of people do not use a garage to house a car (some are unable to as some garage sizes are inadequate)	7/29/2018 12:14 PM
4	Price!	7/28/2018 11:50 PM
5	MORE LEISURE FACILITIES THAT BRING THE COMMUNITY TOGETHER	7/28/2018 5:01 PM

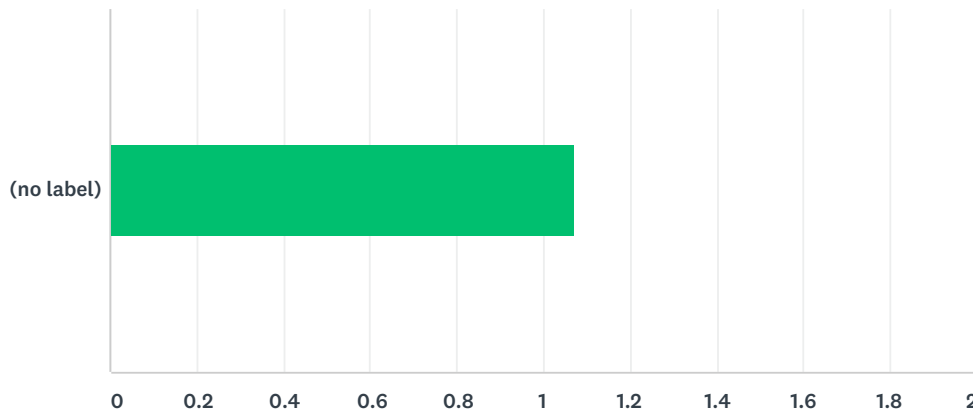
6	Dont get fixated on land take at the cost of space in and around housing. We are creating a very dense very unpleasnt mass of housing.	7/28/2018 1:12 PM
7	Too many houses being built. No infrastructure. Doctors/ roads/ schools/ sewerage control.	7/26/2018 2:55 PM
8	My experience in the Taylor Wimpey development near the Hilton Garage is that the estates need to be much more open, green and much less cramped.	7/25/2018 11:11 PM
9	there needs to be Adequate facilities. The village is overcrowded the facilities do not match the growth of the village.	7/24/2018 9:26 PM
10	Additional resources gp struggles with current numbers of patients. More shops	7/24/2018 9:11 PM
11	Drs, Gym, schools you need to build infrastructure around housing developments, not just build lots of houses. Willington is already a traffic nightmare due to too many cars at rush hour. Hilton is fast approaching this around Hilton Garage/Aldi	7/21/2018 2:21 PM
12	More social facilities for all ages. Noise from A50 needs to be addressed.	7/21/2018 2:20 PM
13	Park areas need some redevelopment.	7/21/2018 1:49 PM
14	If the local amenities can support the number of people in the area	7/21/2018 1:49 PM
15	Play areas for teenagers not just little children	7/17/2018 3:04 PM
16	None, you need to leave Hilton alone now, we have had our fare share of housing, build them elsewhere.	7/16/2018 8:59 PM
17	ADEQUATE PARKING AND SPACES BETWEEN HOUSES	7/16/2018 10:23 AM
18	all important	7/15/2018 5:27 PM
19	The flow of traffic is so important. Since the new houses have come at the bottom of the mease coming out the t-junction at aldi in a morning is getting impossible. People from the welland road estate now have to turn onto the mease from further down the estate which only increases the problem (rush hour time)	7/13/2018 8:39 PM
20	Neighbourhood watch schemes . CCTV.	7/13/2018 8:09 PM
21	Adequate amenities	7/13/2018 1:38 PM
22	Better broadband/cable TV etc	7/12/2018 11:26 AM
23	There are too many developments and too many new houses.	7/11/2018 4:25 PM
24	It would be good to have a map of footpaths in Hilton.	7/11/2018 4:15 PM
25	The village is too big as it is now!! The old village areas have been over shadowed by new development and as a result lost its old village charm and feel!	7/11/2018 3:58 PM
26	Additional services such as doctors, dentist, shops etc.	7/11/2018 12:19 PM
27	Parkingfields that durround the village	7/11/2018 10:43 AM
28	Keep the environment tidy, more litter bins, signs to encourage people to take litter home! Tidy grass verges and have some planted areas. Public could adopt an area to keep tidy! We currently have flower boxes planted up on Hilton Main Street car park that are full of weeds!(and flowers) The lines man waters them on a daily basis - why does he not pull out the weeds	7/9/2018 12:33 PM
29	The village is too big as it is now, the old village has been over shadowed by the new development ans has lost it charm and feel.	7/9/2018 8:14 AM
30	Stop building on green fields.	7/8/2018 4:19 PM
31	Enough garden space per housd	7/7/2018 11:51 PM
32	Keeping a good volume of natural soak away for the rain/ flood water	7/7/2018 7:45 AM
33	Prevention urban sprawl / expansion	7/7/2018 12:00 AM
34	I would say keep the village feel but that has long gone!	7/6/2018 2:34 PM
35	Shops/small business attractive areas	7/5/2018 9:18 PM
36	Any amenities, shops,dentist,GP,cafes etc	7/5/2018 9:16 PM
37	GRASS VERGES, FRONT GARDENS, WIDE ROADS	7/5/2018 6:06 PM

38	I'd like to see Hilton keep a village feel. A community café would also help this sense of identity.	7/5/2018 5:56 PM
39	Enough infrastructure for the size of the village.	7/5/2018 4:01 PM
40	Houses	7/5/2018 3:16 PM
41	Noise from A50 is ever increasing - traffic noise can be heard for 24 hours a day. The Howarth development of 40 houses will increase the traffic noise and put pressure Main Street.	7/5/2018 11:43 AM
42	Sufficient facilities/services such as doctors, offices/schooling	7/4/2018 3:08 PM
43	Prefer no more development to be honest, it is already overcrowded. But no one will listen.	7/3/2018 5:32 PM
44	Adequate parking provision to stop the 'pavement' parking.	7/3/2018 12:11 PM
45	adequate parking for new houses not on the road.	7/2/2018 4:37 PM
46	Enough schools and facilities. These need to be in Hilton. Money from developing Hilton was used on etwal leisure centre not the village	6/30/2018 11:18 PM
47	ADEQUATE PARKING VERY IMPORTANT DISTANCE BETWEEN PROPERTIES - NOT SQUEEZING HOUSES INTO BACK GARDENS. PEOPLE NEED PRIVACY	6/30/2018 6:07 PM
48	PROVISION OF AMENITIES (SHOPS ETC)	6/30/2018 4:04 PM
49	CHILDREN NEED A GOOD SIZED PLAY PARK WITH EXCITING AND STIMULATING PLAY EQUIPMENT. IN VERY SHORT SUPPLY IN HILTON	6/30/2018 3:18 PM
50	Paths linking to older areas and no segregation of new developments	6/30/2018 10:28 AM
51	Amenities- shops/boutiques/cafes/restaurants	6/30/2018 9:02 AM
52	COFFEE BAR FACILITIES / SHOPS	6/29/2018 5:09 PM
53	PLUS PLENTY OF OFF ROAD PARKING	6/29/2018 6:26 AM
54	SHOPS AND FACILITIES	6/29/2018 6:04 AM
55	HILTON IS THE COUNTRYSIDE (LETS KEEP IT THAT WAY PLEASE)!	6/28/2018 11:52 PM
56	WIDER ROADS TO ACCOUNT FOR STREET PARKING	6/28/2018 11:17 PM
57	LOOK AFTER WHAT IS ALREADY THERE - IE TRIM HEDGES, CUT GRASS, MAINTAIN ROADS AND FOOTPATHS	6/28/2018 5:10 PM
58	NO DEVELOPMENT.	6/28/2018 5:02 PM
59	MUST MAINTAIN VILLAGE FEEL. THIS IS WHY WE CHOSE TO LIVE HERE.	6/28/2018 4:48 PM
60	CONSIDERATION OF FLOOD PLANES	6/28/2018 4:09 PM
61	Maintaining our green spaces and ensuring any new development takes place only on brown field sites. To ensure we do not get forced to have the housing quotas for the local authorities on "so called" easier location, such as green field sites and in village fringes which then leaves the area with the resulting problems in terms of increased traffic related issues and demand outstripping supply for local facilities. Also any allocated section 106 payments are often spent elsewhere such as the money spent in Etwall as a result of Hilton developments	6/27/2018 8:56 PM
62	No development to north of the village . Planners just seem to want to destroy our country side and farming businesses.	6/27/2018 10:33 AM
63	Doctors, shops etc	6/27/2018 4:37 AM
64	Appropriate infrastructure e.g. school shops doctors etc	6/26/2018 10:21 PM
65	RETAIN EXISTING MATURE TREES - WILD AREAS LEFT	6/26/2018 3:34 PM
66	Currently this has not been maintained with the development so far	6/26/2018 2:47 PM
67	LITTERING AND FLYTIPPING IS A NUISANCE	6/25/2018 10:02 PM
68	Wider roads, ample parking for homes. At least One space per bedroom.	6/25/2018 12:24 AM
69	Transport - buses	6/24/2018 7:57 PM
70	sufficient parking to correspond with nthe number of bedrooms in the homes. No rely on street parking.	6/23/2018 7:24 PM

71	high quality all season sport facilities. Shop units that have restricted planning which says they cant be purchased by a big supermarket or used for fast food.	6/23/2018 5:09 PM
72	DO NOT CUT DOWN ANY MORE TREES	6/23/2018 11:06 AM
73	SHOPS, DR, DENTIST.	6/23/2018 10:11 AM
74	Services,schools, surgeries etc.	6/22/2018 4:07 PM
75	Adequate parking, renewable energy as we must consider the future, facilities must be suitable for the number and age groups of inhabitants.	6/20/2018 1:48 PM
76	Less overlooked properties, further separation between houses.	6/20/2018 8:23 AM
77	Enough parking provision. Houses with space.	6/19/2018 2:40 PM
78	Countryside feel not over developed, shops and amenities	6/19/2018 8:47 AM
79	Streets and pavements wide enough. Trees lining the streets. Preserve existing trees. Layout conducive to community and safe play for children, e.g. houses laid out in closes.	6/18/2018 8:24 PM
80	No more houses!	6/18/2018 6:48 PM
81	Doctors, dentists, schools	6/18/2018 6:29 PM
82	Infrastructure, primary and secondary schools within the village, coffee shops, retail trade that befits a village. Entrances to the village are ugly and a disgrace.	6/18/2018 5:47 PM

Q21 The highlighted squares on the map are currently unprotected "Green Spaces" in Hilton. Do you wish to protect them?

Answered: 854 Skipped: 74



	YES	NO	N/A	TOTAL	WEIGHTED AVERAGE
(no label)	95.32% 814	1.87% 16	2.81% 24	854	1.07

#	ARE THERE ANY OTHER GREEN SPACES, TREES, OR HEDGEROWS YOU WOULD WANT TO PROTECT IN THE HILTON AREA?	DATE
1	The green space between the new development on the Mease to the cricket pitch	7/30/2018 10:40 AM
2	FIELDS ON NORTH WEST OF THE MEASE ON FAR SIDE OF THE BROOK AND MEASE MEADOW	7/29/2018 10:20 PM
3	All of the green areas otherwise Hilton will merge with hatton, Etwall, egginton etc and be the Stretton of burton, with no definition between villages.	7/29/2018 5:28 PM
4	HILTON BROOK, FIELDS AND FOOTPATH	7/29/2018 4:22 PM
5	Memorial garden on Welland Road (not listed above)	7/28/2018 8:07 PM
6	NOT FAMILIAR WITH ANY	7/28/2018 5:01 PM
7	Welland Road / Humber Street	7/26/2018 9:47 PM
8	All green village areas should be protected and cared for. All of the village needs some open space to enjoy.	7/26/2018 6:13 PM
9	2nr. of Foss Rd, play area adjacent Egginton Rd and grass next to Greenway extension. There is an unused footpath constructed along rear of the houses of Foss Rd, this needs to be accessible, it is getting overgrown.	7/26/2018 3:30 PM
10	You name them I want them protected The green area in Bancroft Close.	7/26/2018 2:55 PM
11	The green areas by the Village Hall and the school playing fields. The green space with play area on the estate by the Hilton Garage - Foss Road?	7/25/2018 11:11 PM
12	The nature reserve on the Mease (roundabout At bottom of welland road). The football pavilion and surrounding fields.	7/24/2018 9:26 PM
13	Sutton Lane Allotments. Not marked, I assume because it is protected already the land surrounding the village hall and football fields. Also the grounds used by Hilton Harriers football club.	7/24/2018 3:38 PM
14	TREES AND HEDGEROWS ALONG THE MEASE	7/23/2018 10:33 AM

15	The greenway path through the village (past the industrial estate) is an important route for local runners, walkers and dog walkers and has a positive impact on the community's health as people can exercise away from traffic dangers and traffic fumes	7/22/2018 9:01 PM
16	Stop parking on grass verges turning them to mud. Plant small trees or shrubs on verges to stop irresponsible parking.	7/21/2018 2:47 PM
17	Small children can't go to the park on their own a grassy patch to play close to home is vital plus no-one wants to be surrounded by houses, a green space is vital for our wellbeing and the planet.	7/21/2018 2:21 PM
18	There is only one protected area in the "old village of Hilton". This is insufficient as we were able to walk to countryside/fields when we moved 42 years ago.	7/21/2018 2:20 PM
19	Protect all green spaces	7/20/2018 6:57 PM
20	Moore and better footpaths across the fields please	7/20/2018 5:08 PM
21	Playing fields, Millenium Meadow (Memorial) Nature reserve	7/17/2018 4:14 PM
22	The Mease	7/17/2018 3:27 PM
23	Area between Main Street and Southern by-pass ie between Hilton Brook and Farm shop.	7/17/2018 3:21 PM
24	Memorial Garden on Humber Street	7/17/2018 2:57 PM
25	I would want to protect all green spaces	7/17/2018 7:13 AM
26	You nee to protect as much space as possible around Hilton before the developers get their greedy teeth into it. Stop building in Hilton!!!!!!!	7/16/2018 8:59 PM
27	The playing field off Soar Close	7/16/2018 6:52 PM
28	Playing fields	7/16/2018 11:11 AM
29	THE WOODS BETWEEN THE MEASE AND THE MEASE FOOTBALL FIELD	7/16/2018 10:23 AM
30	No	7/14/2018 9:35 AM
31	Everything we have left!	7/13/2018 8:39 PM
32	The trees near the football pavilion	7/13/2018 1:44 PM
33	All along the Hilton Brook, Dale End Rd, Sutton Lane, all around the Mill, the Reserve. All areas north of Main street.	7/11/2018 3:58 PM
34	Planting along Egginton Road and The Mease are over-pruned by SDDC on a 6 monthly basis. Planting is a noise attenuation barrier and wildlife oasis.	7/11/2018 3:34 PM
35	Yes, area circled at the bottom left hand corner of picture, across from Humber St	7/11/2018 2:18 PM
36	Back of 'Old School' houses off Uttoxeter Rd	7/11/2018 12:39 PM
37	The wooded area around the Mease, former utility depot.	7/11/2018 12:19 PM
38	Meadow on Welland Road/Humber Street	7/11/2018 12:09 PM
39	See asterixes above Parish council football fields and Memorial Meadow Chris	7/11/2018 12:09 PM
40	Any and all of the remaining areas.	7/11/2018 11:30 AM
41	All green spaces should be protected to keep the character of the. Village	7/11/2018 11:24 AM
42	Preserve wooded areas in Hilton Depot	7/11/2018 10:44 AM
43	Keep as much as the countryside as possible. Develop the city centres. Convert disused mills, derelict buildings, stop development with out for thought	7/10/2018 8:11 AM
44	Current establish hedgerows and trees	7/9/2018 8:38 PM
45	Any currently established field hedgerows and trees	7/9/2018 8:29 PM
46	Hedgerows and trees on Lucas lane, especially the 3 oak trees	7/9/2018 8:15 PM
47	3, 7, 8, 9	7/9/2018 12:18 PM
48	Don't build any more houses, they're not selling well anyway. Schools are way over subscribed.	7/9/2018 12:05 PM

49	All along the Hilton Brook, Dale end road, Sutton lane, all around the mill, the reserve, all areas north of main street.	7/9/2018 8:14 AM
50	All green spaces should be protected. This used to be a village, now it is one big housing estate and at the present rate will soon be just another suburb of Derby.	7/8/2018 4:19 PM
51	ALL AREAS THAT ARE BEYOND THE CURRENT BUILD LINE/PERIMETER OF THE VILLAGE.	7/8/2018 8:54 AM
52	All. This is very important!!!	7/7/2018 10:44 PM
53	Lucas lane	7/7/2018 9:15 PM
54	The Hilton Area should all be protected regardless. Why just have a selection. Can we not put more hedgerows back in	7/7/2018 10:17 AM
55	All of them	7/7/2018 10:11 AM
56	Nature reserve - fields past the mandarin	7/7/2018 7:52 AM
57	The brook meadows (both)	7/7/2018 12:00 AM
58	Lucas lane and Enfield close green space	7/6/2018 4:30 PM
59	The brook and mill	7/6/2018 7:04 AM
60	Green on Willowfields if not protected already	7/5/2018 10:18 PM
61	Area around brook, park and sports fields, football pavilion area, old school fields (belong to Old School Trust)	7/5/2018 9:18 PM
62	The Mease woodland next to football pitches	7/5/2018 6:06 PM
63	Football pavilion	7/5/2018 3:52 PM
64	All of the open spaces. Hilton needs no more house.	7/5/2018 3:40 PM
65	MOST OF THEM	7/5/2018 2:07 PM
66	The original Hilton Village has only 1 protected area. When we moved here 40+ years ago we could walk to the countryside but not any more. Hilton people have been very neglected.	7/5/2018 11:43 AM
67	As many as possible.	7/4/2018 2:11 PM
68	All of our hedgerows and trees should be protected regardless, we are depleting our greenspaces as it is with the new developments that we have no control over, despite trying to stop it from proceeding!	7/3/2018 5:32 PM
69	The Community Centre Percy Wood Close	7/3/2018 5:03 PM
70	3,5,6,7,8,9	7/3/2018 4:11 PM
71	The extended verge on the road between Talbot Turf roundabout and Hilton Garage roundabout. The wood next to Mease pavilion. Private owners of green spaces should be encouraged to get them registered to protect them in the future e.g. the land near Don Amott.	7/3/2018 12:11 PM
72	Any ancient trees and old hedgerows should be maintained. They are the homes for most of the wildlife which need protecting from modern living.	7/2/2018 9:28 PM
73	Nature Reserve	7/1/2018 11:43 PM
74	ANY	6/30/2018 5:17 PM
75	YES WHERE EVER THEY ARE THEY SHOULD BE PROTECTED. TOO MANY HOUSES/ LACK OF INFRASTRUCTURE POOR MAINTENANCE BY THE BUILDERS	6/30/2018 5:07 PM
76	THE FOOTBALL PITCHES+ NATURE RESERVE BEHIND THE VILLAGE HALL / BLOOMFIELD CL	6/30/2018 4:31 PM
77	NO	6/30/2018 4:25 PM
78	The field on the edge of the village that has the brook as one boundary, and a foot path crossing diagonally. this is a nice stretch to just sit and stare. If not all the fields could a wide strip be protected adjacent to the brook. the tree opposite my house on the border of a council owned plot, please protect it. (DE65 5FW)	6/30/2018 3:31 PM
79	the charity fields near the brook the playing fields off back lane the remembrance gardens	6/30/2018 11:02 AM

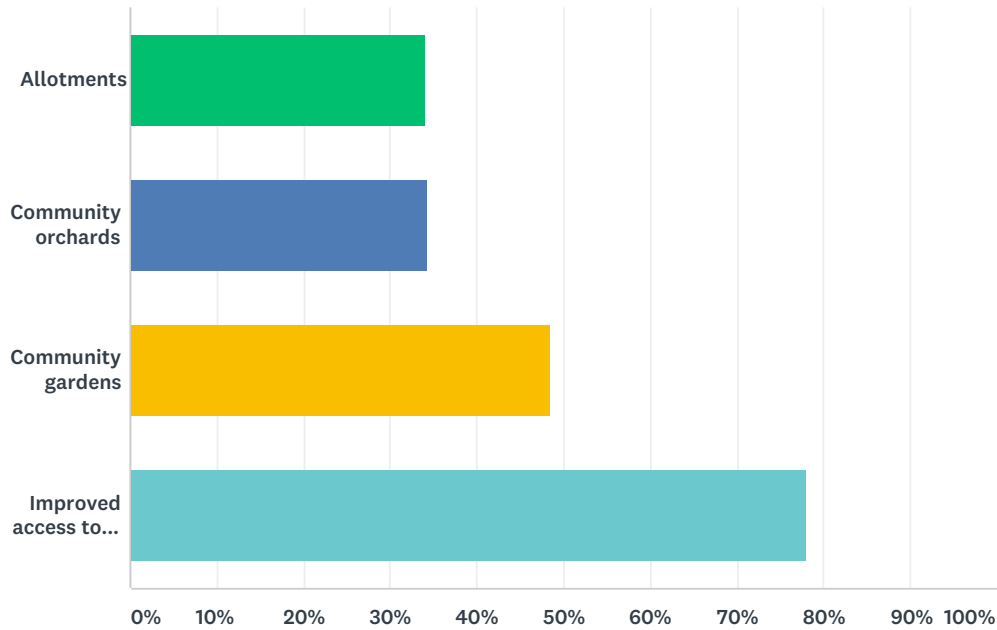
80	All trees and hedgerows. The Green areas near Hilton brook and derby road. Anything green that can be saved the better basically.	6/29/2018 11:02 PM
81	Anywhere that's green it's disgraceful what's been allowed in this village	6/29/2018 4:37 PM
82	AS MANY AS POSSIBLE AS THESE ARE VITAL FOR WILDLIFE AND GIVING THE AREA THE COUNTRY/ VILLAGE FEEL.	6/29/2018 6:26 AM
83	TREE ON CORNER OF PEACROFT LANE AND EGGINTON RD	6/29/2018 12:19 AM
84	ALL OF OUR COUNTRYSIDE SHOULD BE PROTECTED. GREEN SPACES, TREES AND HEDGEROWS. (BUILDERS HAVE ALMOST JOINED US UP TO ETWALL AS IT IS?)	6/28/2018 11:52 PM
85	ST MODWEN DEVELOPMENT GREEN AREAS	6/28/2018 11:17 PM
86	Park by village hall	6/28/2018 8:48 PM
87	THE PINE WOODS THAT BACK ONTO THE MEASE / HILTON HARRIERS FOOTBALL CLUB	6/28/2018 5:32 PM
88	PLAY AREA OPPOSITE THE KINGS HEAD	6/28/2018 4:48 PM
89	The playing fields near the village hall and the Memorial Area	6/28/2018 3:08 PM
90	GRAVEL PIT - NATURE RESERVE HEDGEROWS MARSTON LANE AREA PINE TREE AREA OFF THE MEASE	6/28/2018 2:12 PM
91	THE FOOTBALL PITCH AND SURROUNDING TREES	6/28/2018 11:59 AM
92	WE NEED TO PRPTECT ALL OUR SPACES, TREES ETC AND WE NEED TO ENCOURAGE THE COMMUNITY TO USE AND LOOK AFTER THEM. IDEA A VILLAGE GARDEN	6/28/2018 11:42 AM
93	All of the green spaces and hedgerows as there is proven health benefits in the need to maintain such facilities, as once they are gone we can not get them back again.	6/27/2018 8:56 PM
94	The woods and the brook	6/27/2018 8:23 PM
95	The hill behind new road	6/27/2018 5:13 PM
96	All land to north of main street	6/27/2018 10:33 AM
97	Yh. Allthe surrounding feilds.	6/27/2018 10:19 AM
98	None specific just any possible.	6/27/2018 8:21 AM
99	Between Trusley Brook and Avon way	6/27/2018 7:16 AM
100	Fields off Lucas Lane	6/26/2018 9:46 PM
101	The wooded area near the pavilion should be preserved if possible.	6/26/2018 6:37 PM
102	PLAYING FIELDS NEAR VILLAGE HALL IF THESE ARE NOT ALREADY PROTECTED	6/26/2018 4:36 PM
103	ABSOLUTELY! EXISTING ALLOTMENT ARES HOWEVER THESE ARE IN NEED OF PROPER MANAGEMENT	6/26/2018 4:29 PM
104	EXISTING ALLOTMENT AREAS, HOWEVER THESE ARE IN NEED OF PROPER MANAGEMENT	6/26/2018 4:19 PM
105	THE BANCROFT CLOSE	6/26/2018 4:09 PM
106	GREEN SPACE & MATURE TREES ON BANCROFT CLOSE/IVY COURT ALTHOUGH LEAVE ONE PART FOR WILD FLOWERS TO ESTABLISH BANK AND TREES ON EDGE OF CAR PARK TO VILLAGE HALL AGAIN LEAVE FOR WILD FLOWERS AND PLANT WITH SHRUBS TO ENCOURAGE WILD LIFE TO ESTABLISH A CORIDOR TO THE NATURE GARDEN	6/26/2018 3:34 PM
107	ALL FIELDS SURROUNDING HILTON	6/26/2018 3:07 PM
108	MARSTON FIELDS AND BROOK AREA RIGHT HAND SIDE OF LUCAS LANE OFF EGGINTON ROAD	6/26/2018 2:59 PM
109	Surrounding areas by the brook and out towards Marston on Dove	6/26/2018 2:47 PM
110	Field in back lane	6/26/2018 2:43 PM
111	SUTTON LANE	6/25/2018 10:52 PM
112	/	6/25/2018 10:45 PM

113	ALL AREAS SHOULD BE PROTECTED AS MUCH AS POSSIBLE	6/25/2018 10:02 PM
114	THE BANCROFT CLOSE GREEN SPACE	6/25/2018 9:42 PM
115	Field next to the Mease , up for Sale by Spritiers (sorry couldn't read it!) at present.	6/25/2018 10:41 AM
116	Lucas Lane	6/25/2018 10:27 AM
117	End of Normandy road estate by the a50. Opppsote Lucas lane. The woods down the Mease.	6/25/2018 12:24 AM
118	Are they any left???	6/24/2018 8:28 PM
119	WOODEN AREA/ FIELDS BETWEEN THE MEASE AND MARSTON/ ROLLESTON	6/24/2018 7:46 PM
120	Between A50 and existing housing. All areas around Marston On Dove Hoon Ridge and Burnt Heath.	6/24/2018 2:44 PM
121	THE GREEN SPACES NEED TO BE ADEQUATELY MAINTAINED - THE LAND OFF PEGASUS WAY IS ONLY MOWED INTERMITTENTLY - AND FOR MOST OF THE SUMMER LOOKS LIKE A HAY FIELD. THEY NEED MOWING WEEKLY - THEN THE LAND WILL BE USED AS AN AMENITY - KIDS CAN PLAY ETC. (PLUS GRASS CUTTINGS NEED TO BE COLLECTED UP - NOT LEFT TO ROT ON THE TOP)	6/23/2018 11:13 PM
122	Hilton football pitch and Hilton Cricket ground	6/23/2018 5:09 PM
123	-	6/23/2018 12:48 PM
124	The fields and hedgerows off Lucas Lane	6/23/2018 12:23 PM
125	Protect the trees on the Mease by the Pavillion. You already cut some down for new school. There ia a lot of wild life lives there.	6/23/2018 11:06 AM
126	ALL OTHER GREEN SPACES - NO MORE HOUSES!	6/23/2018 10:38 AM
127	The walkways between The Mease, Welland Road, Avon Way	6/22/2018 7:26 PM
128	All of them ideally	6/22/2018 6:37 PM
129	All of Marston-on-Dove	6/22/2018 3:01 PM
130	Any of them, we are losing more and more green areas and more trees are needed.	6/21/2018 1:32 PM
131	Green space in front of Lancaster Drive/Bren Way/Falaise way. All the community use it for playing/dog walking/getting together. It would be very sad for the community if we lost it.	6/20/2018 7:29 PM
132	All of them, no more houses, overcrowded schools, doctors etc	6/20/2018 4:21 PM
133	Yes. The green space at the bottom of the playing fields along Humber Street. Any and all green lands that regularly flood.	6/20/2018 1:48 PM
134	No	6/20/2018 12:08 PM
135	Area across from the bottom of Welland road on the Mease round a bout. Area used by wildlife and bats.	6/20/2018 8:23 AM
136	All green spaces should be protected for the sake of the young people in the village. These area should be protected from the developers who only see profits.	6/19/2018 9:19 PM
137	The cycle path off The Mease	6/19/2018 8:38 PM
138	No	6/19/2018 6:46 PM
139	They should all be protected. Hilton is big enough. More houses without any infrastructure has a joke. Once the Garage moves it should be used for local shops, butcher, baker, and open spaces. Not more crammed houses.	6/19/2018 2:40 PM
140	Willowfields green.	6/19/2018 12:45 PM
141	Play area opposite the kings head	6/19/2018 8:47 AM
142	The parks and football fields all around	6/19/2018 7:15 AM
143	The 'woods by the Pavilion.	6/18/2018 11:08 PM
144	Footpath by the pig farm	6/18/2018 10:01 PM
145	We need to protect whatever we can	6/18/2018 9:26 PM

146	All the remaining trees on Back Lane, however small. All the trees in the village playing fields and Mease football pitches. Those along Egginton Road (Roma's Garden). All of them.... Any of the limited open space we have needs to stay.	6/18/2018 8:24 PM
147	All of them. It's a village? Not a suburb....	6/18/2018 7:54 PM
148	As many as possible.	6/18/2018 7:32 PM
149	Mease Pavilion field	6/18/2018 5:51 PM
150	Fields between The Mease and Marston-on-Dove.	6/18/2018 5:47 PM
151	Fields along the brook around Main street/Uttoxeter road	6/17/2018 6:03 PM

Q22 Would you be interested in?

Answered: 716 Skipped: 212



ANSWER CHOICES	RESPONSES
Allotments	34.08% 244
Community orchards	34.36% 246
Community gardens	48.46% 347
Improved access to Nature Reserve (Sutton Lane entrance)	78.07% 559
Total Respondents: 716	

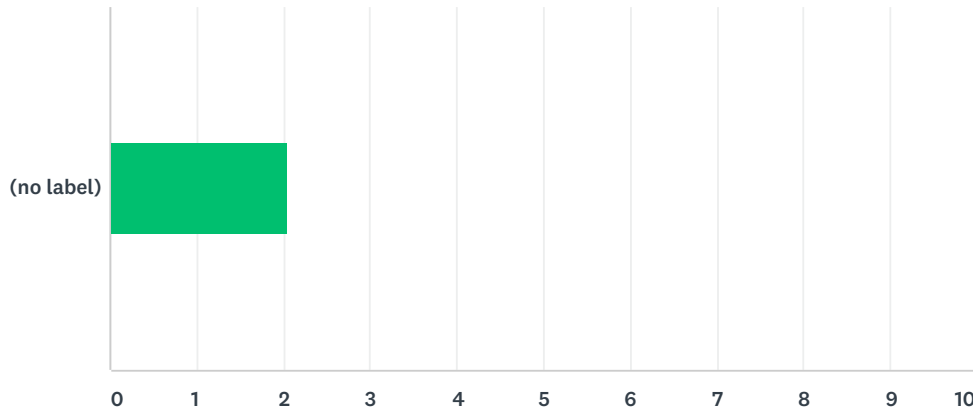
#	OTHER (PLEASE SPECIFY)	DATE
1	PARKS	7/29/2018 10:42 PM
2	JOINT PURCHASE BY COMMUNITY & DONATION FROM BUILDERS ETC (106 MONEY) FOR LAND ON OTHER SIDE OF BROOK AT MEASE MEADOW AND KEPT AS NATURE RESERVE	7/29/2018 10:20 PM
3	TOO OLD BUT WOULD HAVE BEEN	7/28/2018 5:01 PM
4	Was a real asset when we moved in. Now a no go zone.	7/28/2018 1:12 PM
5	Access may be improved at Sutton Lane but also the issue of loose dogs needs to be dealt with to allow people to want to use this area	7/28/2018 1:11 PM
6	NO	7/27/2018 5:16 PM
7	I would volunteer to help maintain some community outdoor project.	7/26/2018 6:13 PM
8	I am not sure where the nature reserve is so improved signposting would be good.	7/24/2018 9:26 PM
9	I think the parks in Hilton aren't very good, especially when you compare them too the park in turbury. I think a better and bigger park for young children would be great	7/24/2018 9:03 PM
10	As kids we spent many a weekend walking up the gravel pits via Sutton lane ... unfortunately we do not feel safe with their dogs roaming about	7/24/2018 8:21 PM
11	Water provision to Sutton Lane Allotments - would make them more presentable and sustainable.	7/24/2018 3:38 PM

12	Comment alongside "access to Nature Reserve": Now unusable due to the gypsies bullying users.	7/21/2018 1:59 PM
13	N/a	7/20/2018 5:13 PM
14	Nobody uses Sutton Lane because they are scared of the travellers and all the dogs	7/20/2018 5:08 PM
15	Access to the gravel pits off Sutton Lane is awful due to barking, loose dogs which have bitten people I know. Many people would not dream of passing through this area to get to the nature reserve. I live nearby and still do access it, but carefully due to these dogs. Plus many people will be put off due to lack of pavements on Sutton Lane and the heavy lorry traffic which does pass down this road.	7/16/2018 9:06 PM
16	Yes, spend more money on these facilities, and fight against further future development of our once lovely village, before it is totally ruined.	7/16/2018 8:59 PM
17	used to be nice to enter reserve through Sutton lane, & then exit over A50 bridge, but gypsies & barking dogs, now intimidate people from completing the "loop"	7/15/2018 5:27 PM
18	More notices and requests about keeping dogs on a leash unless in an open permissible space .	7/13/2018 8:09 PM
19	na	7/12/2018 11:08 AM
20	Open gardens event like at Milton and Repton. Promote hedgehog friendly gardens. I feed 3 visiting hogs each night.	7/11/2018 3:58 PM
21	No thank you	7/11/2018 12:51 PM
22	Open Gardens as Milton and Repton, Hedgehog friendly gardens.	7/9/2018 8:14 AM
23	Footbridge across A50 to enable walkers to access the footpaths without the need to cross the dual carriageway.	7/6/2018 2:34 PM
24	Would very much like to use Sutton Lane entrance without being bitten by dog as happened in April. Continued problem which is unacceptable. Nursery trips have had to turn back in past, others have also been bitten,	7/5/2018 9:18 PM
25	Happy to volunteer for a few hours a week to work in a community garden &/or orchard.	7/5/2018 5:56 PM
26	None	7/5/2018 3:16 PM
27	More social activities for all ages.	7/5/2018 11:43 AM
28	The access to the Nature reserve from Sutton Lane is now so dangerous and intimidating it used to be a lovely weekend thing walking to the nature reserve but now you get chased and bitten by dogs (have myself been chased and bitten previously!) and the travellers all stare at you and do nothing about the dogs. It is a horrible area, i used to go there every day before they moved there.	7/4/2018 2:46 PM
29	Somewhere for the childre/youth to have fun, let's do something different. Parks are great for small kids etc.....	7/3/2018 5:32 PM
30	Preserving the landscape and views of Marston and Hoon	7/3/2018 12:11 PM
31	Move path away from gypsies	7/1/2018 10:09 PM
32	The nature reserve is lovely but intimidating past the travellers	7/1/2018 4:10 PM
33	People can't use the path through as they get abuse from the gypsy. We enjoyed a lovely walk but it comes out where they live and children followed us shouting abuse and threatening us. We won't use it. It either needs them evicting or the path rerouting	6/30/2018 11:18 PM
34	NO	6/30/2018 4:31 PM
35	MORE PLAY PARKS PLEASE	6/30/2018 4:04 PM
36	That will be interesting conversation with the gypsies as they are the reason I won't go anymore , there dogs run Wild	6/29/2018 4:37 PM
37	I WOULD BE INTERESTED IN ALLOTMENTS BUT UNFORTUNATELY THINK THEY WOULD BE ABUSED : (6/29/2018 6:26 AM
38	TOO MANY DOGS AT CAMP. NOT SAFE TO GO ANYMORE.	6/29/2018 12:04 AM
39	MAINTAINING EXISTING CYCLE/WALKING ROUTES (GRASS/BUSH CUTTING - OFTEN OVERGROWN)	6/28/2018 11:17 PM
40	WENT TO NATURE RESERVE RECENTLY HAD TO FIGHT THROUGH IN PLACES	6/28/2018 5:10 PM

41	NEVER GO (TO NATURE RESERVE) THERE ANYMORE DUE TO TRAVELLERS DOGS EVERYWHERE	6/28/2018 11:51 AM
42	Better sport facilities other than football.	6/27/2018 8:56 PM
43	Nature reserve had issues with travellers being aggressive	6/27/2018 8:24 PM
44	TOO OLD!	6/27/2018 3:24 PM
45	You are intimidated by gypsies if you enter from Sutton lane. You have to travel to willow pit lane to enter	6/27/2018 10:33 AM
46	No-one likes the Sutton lane entrance to the nature reserve due to the dogs that belong to the gypsies and the harassment.	6/27/2018 10:19 AM
47	MORE GREEN SPACES. IN THE VILLAGE WITH PLANTING SCHEMES TO ENCOURAGE MORE WILD LIFE ESPECIALLY FOR BUTTERFLIES AND BEES & NESTING PLACES FOR BIRDS. PONDS FOR FROGS AND NEWTS ETC	6/26/2018 3:34 PM
48	/	6/25/2018 10:45 PM
49	/	6/24/2018 8:28 PM
50	The Travellers camp adjacent to the nature reserve entrance is very intimidating.	6/23/2018 5:38 PM
51	-	6/23/2018 12:48 PM
52	I do not like using the Sutton Lane entrance to the Nature Reserve because of dogs and gypsies. Years ago I used to walk my dog and children there most weeks	6/21/2018 1:16 PM
53	None	6/20/2018 12:08 PM
54	Improved access to walk down the brook.	6/20/2018 8:23 AM
55	All these are important to me, we often walk about in the village. We don't visit the nature reserve any more as walking past the gypsy's would often end up with their dogs threatening us and our pets.	6/19/2018 9:19 PM
56	The walk to the Nature Reserve isn't very safe - either have to cross very busy roads for Willow Pit lane entrance or forced into the road along Sutton Lane.	6/18/2018 11:08 PM
57	Village Pond?	6/18/2018 10:01 PM
58	Better use of the roundabouts for planting. It was such a shame when the trees on the roundabout by the WellAvon playing fields were taken out, at the closure of the Persimmon sales office.	6/18/2018 8:24 PM
59	New homes should be between North side of the village and Sutton Hill.	6/18/2018 5:47 PM

Q23 Do you work in the Hilton Neighbourhood area - within walking distance / 5 min car journey?

Answered: 846 Skipped: 82



	YES	NO	N/A	TOTAL	WEIGHTED AVERAGE
(no label)	13.59% 115	68.56% 580	17.85% 151	846	2.04

Q24 If you are a sole trader, have you experienced any issues with setting up in business -planning constraints / infrastructure?

Answered: 125 Skipped: 803

#	RESPONSES	DATE
1	i have animated company and work from home sometimes but the internet in the village is shocking	7/30/2018 10:08 PM
2	N/A	7/29/2018 10:42 PM
3	N/A	7/29/2018 10:35 PM
4	No	7/28/2018 10:13 PM
5	No	7/28/2018 1:13 PM
6	No	7/28/2018 12:57 PM
7	Yes the council do not support anyone wanting to expand their businesses.	7/28/2018 12:07 PM
8	N/A	7/26/2018 6:13 PM
9	N/A	7/26/2018 6:05 PM
10	n/a	7/26/2018 3:38 PM
11	n/a	7/26/2018 3:30 PM
12	N/A	7/25/2018 11:11 PM
13	No	7/25/2018 9:38 AM
14	Not applicable	7/24/2018 9:12 PM
15	N/A	7/23/2018 10:14 AM
16	N/A	7/21/2018 2:20 PM
17	N/A	7/21/2018 1:59 PM
18	N/A	7/21/2018 1:50 PM
19	Not applicable	7/21/2018 11:11 AM
20	N/A.	7/21/2018 9:54 AM
21	n/a	7/20/2018 6:57 PM
22	N/a	7/20/2018 5:14 PM
23	n/a	7/17/2018 3:44 PM
24	n/a	7/17/2018 3:35 PM
25	Lack of office space	7/17/2018 3:28 PM
26	N/A	7/17/2018 7:14 AM
27	N/a	7/16/2018 9:00 PM
28	N/A	7/16/2018 10:23 AM
29	N/A	7/14/2018 10:01 AM
30	N/A	7/14/2018 10:01 AM
31	N/A	7/14/2018 9:55 AM
32	N/A	7/14/2018 9:39 AM
33	N/A	7/14/2018 9:30 AM

34	No	7/13/2018 7:45 PM
35	Na	7/13/2018 5:08 PM
36	n/a	7/12/2018 11:27 AM
37	n/a	7/11/2018 4:25 PM
38	n/a	7/11/2018 4:15 PM
39	n/a	7/11/2018 3:41 PM
40	n/a	7/11/2018 3:00 PM
41	n/a	7/11/2018 2:19 PM
42	n/a	7/11/2018 12:52 PM
43	N/A	7/11/2018 12:10 PM
44	Yes pub chains and tesco stop people from having a choice of places to eat and socialise like gaving cafes in the centre of Hilton. Not everyone wants to sit in a pub for a coffee cake and catch up espicially with children	7/11/2018 10:46 AM
45	No	7/11/2018 10:45 AM
46	N/A	7/9/2018 12:08 AM
47	N/A	7/8/2018 8:59 AM
48	N/A	7/7/2018 3:13 PM
49	N/A	7/7/2018 1:41 PM
50	No	7/7/2018 7:46 AM
51	No	7/6/2018 7:19 AM
52	N/A	7/5/2018 11:26 PM
53	No as work from home on computer	7/5/2018 10:19 PM
54	no	7/5/2018 8:33 PM
55	Better broadband! Fibre would be better than the current options	7/5/2018 5:57 PM
56	No	7/5/2018 4:49 PM
57	No	7/5/2018 4:11 PM
58	None	7/5/2018 3:17 PM
59	N/A	7/5/2018 11:44 AM
60	Question not appropriate	7/4/2018 11:35 AM
61	N/A	7/3/2018 5:34 PM
62	N/A	7/3/2018 4:11 PM
63	NA	7/2/2018 3:55 PM
64	No	7/1/2018 2:32 PM
65	My friend put in a bid to open a fabric shop in the new little shop but was turned down. It's been vacant for ages which is a shame	6/30/2018 11:19 PM
66	N/A	6/30/2018 5:53 PM
67	N/A	6/30/2018 4:44 PM
68	N/A	6/30/2018 4:32 PM
69	N/A	6/30/2018 4:26 PM
70	N/A	6/30/2018 1:59 PM
71	N/A	6/29/2018 11:04 PM
72	N/A	6/29/2018 12:19 AM

73	NO - N/A	6/29/2018 12:10 AM
74	N/a	6/28/2018 8:21 PM
75	N/A	6/28/2018 5:10 PM
76	N/A	6/28/2018 5:10 PM
77	N/A	6/28/2018 4:49 PM
78	N/A	6/28/2018 11:59 AM
79	No	6/28/2018 7:38 AM
80	n/a	6/27/2018 8:57 PM
81	N/A	6/27/2018 3:24 PM
82	Ltd company	6/27/2018 10:35 AM
83	No	6/27/2018 7:19 AM
84	N/A	6/26/2018 10:37 PM
85	N/A	6/26/2018 9:46 PM
86	NONE	6/26/2018 4:37 PM
87	N/A	6/26/2018 4:29 PM
88	N/A	6/26/2018 4:20 PM
89	NONE	6/26/2018 3:35 PM
90	N/A	6/26/2018 2:49 PM
91	NA	6/26/2018 12:40 PM
92	N/A	6/25/2018 10:42 AM
93	N/A	6/25/2018 10:27 AM
94	N/A	6/24/2018 9:17 PM
95	N/A	6/24/2018 9:09 PM
96	No	6/24/2018 8:45 PM
97	/	6/24/2018 8:28 PM
98	N/A	6/24/2018 7:18 PM
99	N/A	6/23/2018 11:14 PM
100	/	6/23/2018 10:46 PM
101	NA	6/23/2018 5:09 PM
102	N/A	6/23/2018 1:05 PM
103	NO	6/23/2018 12:29 PM
104	N/A	6/23/2018 12:23 PM
105	N/A	6/23/2018 10:48 AM
106	N/A	6/22/2018 6:38 PM
107	Internet is very slow in Marston-on-Dove	6/22/2018 3:02 PM
108	N/A	6/21/2018 5:47 PM
109	No	6/21/2018 9:28 AM
110	N/A	6/21/2018 6:13 AM
111	N/A	6/20/2018 5:14 PM
112	N/a	6/20/2018 4:24 PM
113	N/A	6/20/2018 1:49 PM

114	N/A	6/20/2018 12:09 PM
115	There are no commercial premises large enough for my type of business.	6/19/2018 9:32 PM
116	No	6/19/2018 7:15 PM
117	No	6/18/2018 11:54 PM
118	The re are no small business units or lockups available.	6/18/2018 11:02 PM
119	No	6/18/2018 8:53 PM
120	N/a	6/18/2018 8:25 PM
121	N/A	6/18/2018 7:34 PM
122	N/A	6/18/2018 6:29 PM
123	Internet is sometimes an issue even tho I have BT Infinity	6/18/2018 5:53 PM
124	N/A	6/18/2018 5:50 PM
125	N/A	6/17/2018 6:03 PM

Q25 If you plan to set up in business, locally, what would you like to see to allow that to happen / make it easier?

Answered: 125 Skipped: 803

#	RESPONSES	DATE
1	better internet	7/30/2018 10:08 PM
2	N/A	7/29/2018 10:42 PM
3	N/A	7/29/2018 10:35 PM
4	Coffee Shop	7/29/2018 10:30 AM
5	Low cost small retail units for independent retailers/traders. Look at Melbourne as example	7/28/2018 12:32 PM
6	A new set of planning officers ordered to give guidance to assist small businesses, but it will not happen.	7/28/2018 12:07 PM
7	N/A	7/26/2018 6:13 PM
8	N/A	7/26/2018 6:05 PM
9	n/a	7/26/2018 3:38 PM
10	n/a	7/26/2018 3:30 PM
11	N/A	7/25/2018 11:11 PM
12	More small sized commercial properties with a reasonable rent.	7/25/2018 7:04 PM
13	Not applicable	7/24/2018 9:12 PM
14	I already run my own business	7/24/2018 3:39 PM
15	N/A	7/23/2018 10:14 AM
16	N/A	7/21/2018 2:20 PM
17	N/A	7/21/2018 1:59 PM
18	N/A	7/21/2018 1:50 PM
19	Not applicable	7/21/2018 11:11 AM
20	N/A.	7/21/2018 9:54 AM
21	n/a	7/20/2018 6:57 PM
22	N/a	7/20/2018 5:14 PM
23	n/a	7/17/2018 3:44 PM
24	n/a	7/17/2018 3:35 PM
25	N/A	7/17/2018 7:14 AM
26	N/a	7/16/2018 9:00 PM
27	N/A	7/16/2018 10:23 AM
28	More commercial plots. I'd love to open a coffee shop but simply there isnt anywhere to do so	7/15/2018 8:57 AM
29	N/A	7/14/2018 10:01 AM
30	N/A	7/14/2018 10:01 AM
31	N/A	7/14/2018 9:55 AM
32	N/A	7/14/2018 9:39 AM
33	N/A	7/14/2018 9:30 AM

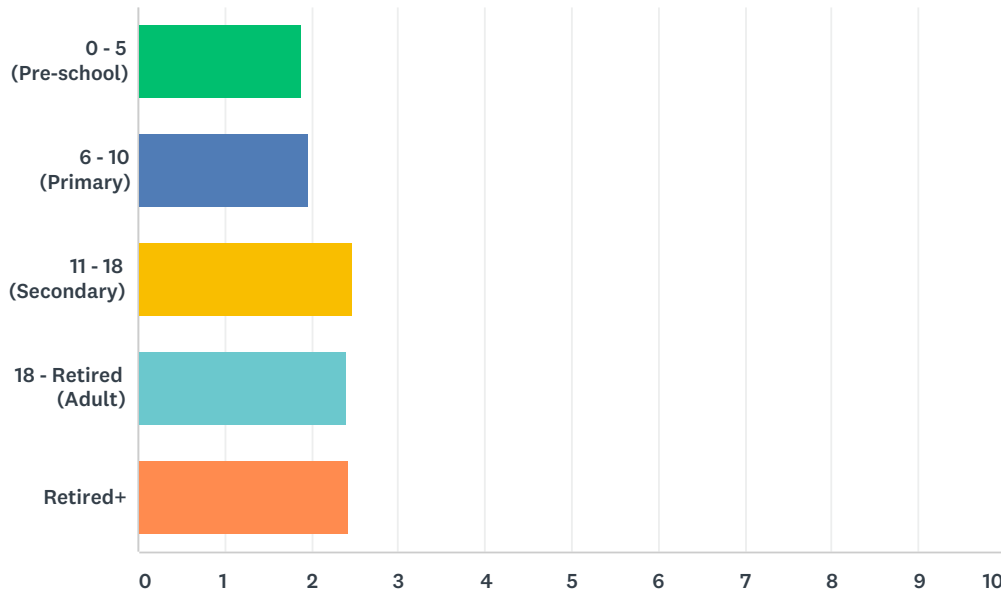
34	Yes	7/13/2018 7:45 PM
35	There needs to be more property in Hilton for shops. It's a huge village with very little amenities	7/13/2018 1:45 PM
36	n/a	7/12/2018 11:27 AM
37	n/a	7/11/2018 4:25 PM
38	n/a	7/11/2018 4:15 PM
39	n/a	7/11/2018 3:41 PM
40	n/a	7/11/2018 3:00 PM
41	n/a	7/11/2018 2:19 PM
42	n/a	7/11/2018 12:52 PM
43	N/A	7/11/2018 12:10 PM
44	Residents getting asked	7/11/2018 10:46 AM
45	N/A	7/8/2018 8:59 AM
46	N/A	7/7/2018 3:13 PM
47	N/a	7/7/2018 7:46 AM
48	Better internet speeds in outlying properties.	7/6/2018 2:35 PM
49	Yss	7/6/2018 7:46 AM
50	N/A	7/5/2018 11:26 PM
51	Prohibit buying land or property for commercial use and not actually utilising it	7/5/2018 10:32 PM
52	Have considered it, but growth of village hasn't encouraged organic growth of eg cafes, small shops to help create a village character.	7/5/2018 9:20 PM
53	No small business premises available at affordable prices. National chains ie Tescos dominoes, but nothing individual. Look at Melbourne or even Tutbury for comparison	7/5/2018 3:19 PM
54	None	7/5/2018 3:17 PM
55	N/A	7/5/2018 11:44 AM
56	Grabts/premises	7/5/2018 8:43 AM
57	Question not appropriate	7/4/2018 11:35 AM
58	N/A - tried to look into the small unoccupied shop on Main Street but no luck with the blockers(?) more info from FB	7/3/2018 5:34 PM
59	N/A	7/3/2018 4:11 PM
60	NA	7/2/2018 3:55 PM
61	N/A	6/30/2018 5:53 PM
62	BUSINESS UNITS	6/30/2018 4:44 PM
63	N/A	6/30/2018 4:32 PM
64	N/A	6/30/2018 4:26 PM
65	N/A	6/30/2018 1:59 PM
66	Another shipping precinct	6/30/2018 10:29 AM
67	N/A	6/29/2018 11:04 PM
68	FREE ADVERTISEMENTS IN THE HILTON DIRECTORY / NOTICE BOARDS	6/29/2018 5:27 AM
69	N/A	6/29/2018 12:19 AM
70	LIKE THE NEW NURSERY PLACE IN THE MAIN STREET, STOP PEOPLE BAD MOUTHING IT ON FACEBOOK. THE NEW PEOPLE ARE TENANTS AND HAVE SPENT A LOT TO MODERNISE IT . (THEY DON'T STAND A CHANCE?)	6/28/2018 11:54 PM

71	N/a	6/28/2018 8:21 PM
72	YES	6/28/2018 5:54 PM
73	YES	6/28/2018 5:32 PM
74	N/A	6/28/2018 5:10 PM
75	N/A	6/28/2018 5:10 PM
76	CONSIDER RESIDENTIAL AREAS WHEN OPERATING BUSINESSES LOCALLY ESPECIALLY NOISE POLLUTION AND PARKING	6/28/2018 4:49 PM
77	N/A	6/28/2018 11:59 AM
78	n/a	6/27/2018 8:57 PM
79	N/A	6/27/2018 3:24 PM
80	Stop destroying farm land	6/27/2018 10:35 AM
81	More smaller units and lower rent	6/27/2018 7:33 AM
82	N/A	6/26/2018 10:37 PM
83	N/A	6/26/2018 9:46 PM
84	Faster broadband in marston	6/26/2018 4:59 PM
85	N/A	6/26/2018 4:29 PM
86	N/A	6/26/2018 4:20 PM
87	N/A	6/26/2018 2:49 PM
88	NA	6/26/2018 12:40 PM
89	N/A	6/25/2018 10:27 AM
90	N/A	6/24/2018 9:17 PM
91	N/A	6/24/2018 9:09 PM
92	Better broadband	6/24/2018 8:45 PM
93	/	6/24/2018 8:28 PM
94	An upgrade to the Sutton lane Hilton industrial estate and better access. Also some sort of guarantee that it's not going to be turned into houses as it's a constant worry.	6/24/2018 8:27 PM
95	N/A	6/24/2018 7:18 PM
96	Better car parking in the village. Aldi struggles already and it'll only worsen with the new developments. This would be an issue for any new business that requires customers to travel to.	6/24/2018 4:34 PM
97	N/A	6/23/2018 11:14 PM
98	/	6/23/2018 10:46 PM
99	NA	6/23/2018 5:09 PM
100	N/A	6/23/2018 1:05 PM
101	more people seeing my work	6/23/2018 12:29 PM
102	N/A	6/23/2018 12:23 PM
103	N/A	6/23/2018 10:48 AM
104	N/A	6/22/2018 6:38 PM
105	Fibre optic broadband	6/22/2018 3:02 PM
106	N/A	6/21/2018 5:47 PM
107	n/a	6/21/2018 9:28 AM
108	N/A	6/21/2018 6:13 AM
109	Good Internet connectivity to all areas of the village.	6/20/2018 9:23 PM

110	YES	6/20/2018 5:14 PM
111	N/a	6/20/2018 4:24 PM
112	N/A	6/20/2018 1:49 PM
113	N/A	6/20/2018 12:09 PM
114	Business units from 800 sq ft up to 2000 sq ft. Units this size are perfect for small / new set up businesses. Units with good internet access and clean /clear easy access. Hilton Industrial estate is cluttered,tired, tatty and old. If I was interested in starting a small business in the area I would find this a good reason to travel to Derby or Burton.	6/19/2018 9:32 PM
115	Better parking, more infrastructure to attract people into the area (currently only Aldi - wow!). Units for hire as shops, cafes etc	6/19/2018 2:24 PM
116	More business units	6/19/2018 11:46 AM
117	Small business units or lock ups built.	6/18/2018 11:02 PM
118	More retail units	6/18/2018 8:53 PM
119	Better internet access! Office units.	6/18/2018 8:25 PM
120	N/A	6/18/2018 7:34 PM
121	Local funding and support	6/18/2018 7:10 PM
122	N/A	6/18/2018 6:29 PM
123	A choice of superfast internet suppliers, Better bus services	6/18/2018 5:53 PM
124	N/A	6/18/2018 5:50 PM
125	N/A	6/17/2018 6:03 PM

Q26 How do you consider the leisure provision for the age ranges?

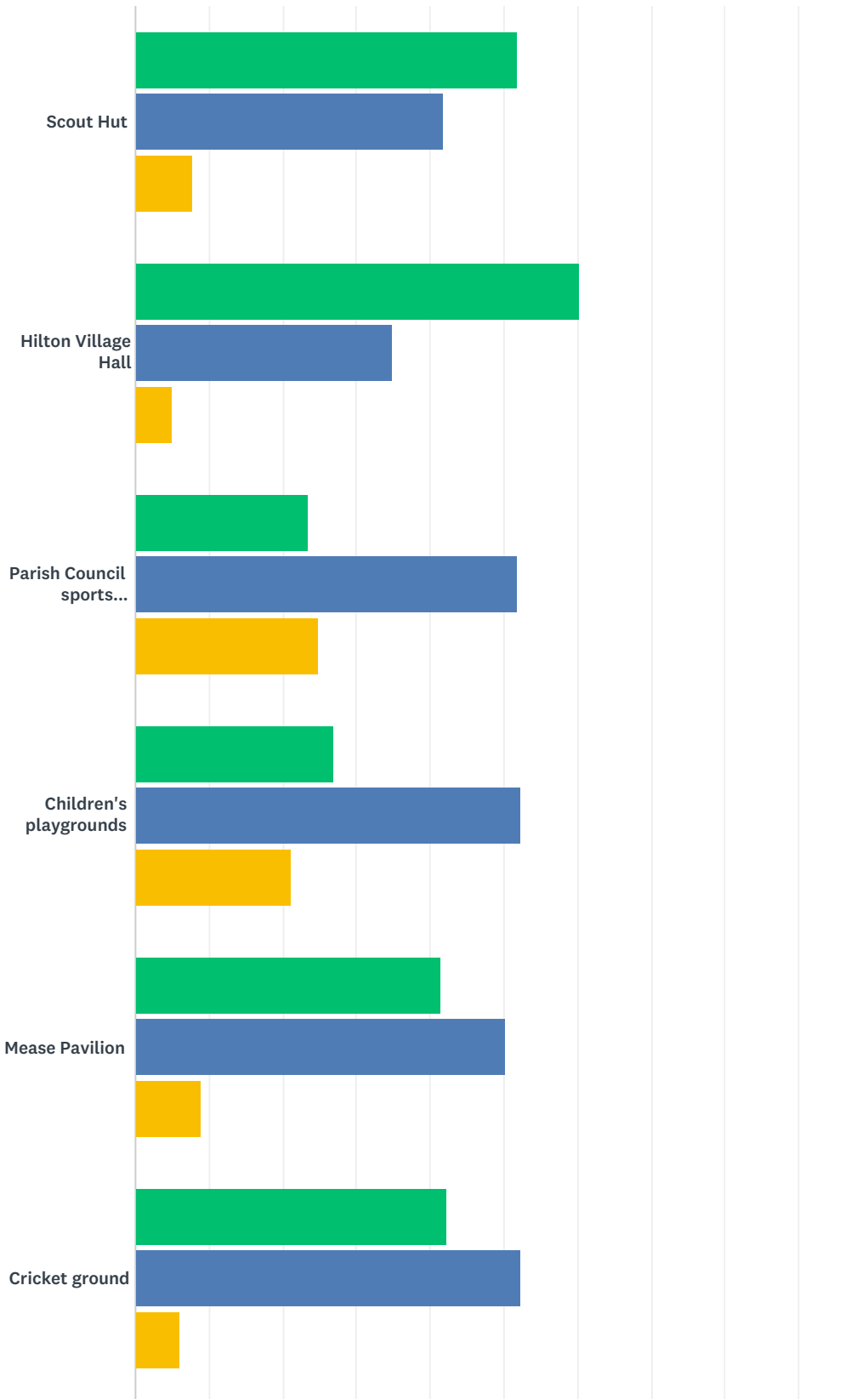
Answered: 789 Skipped: 139

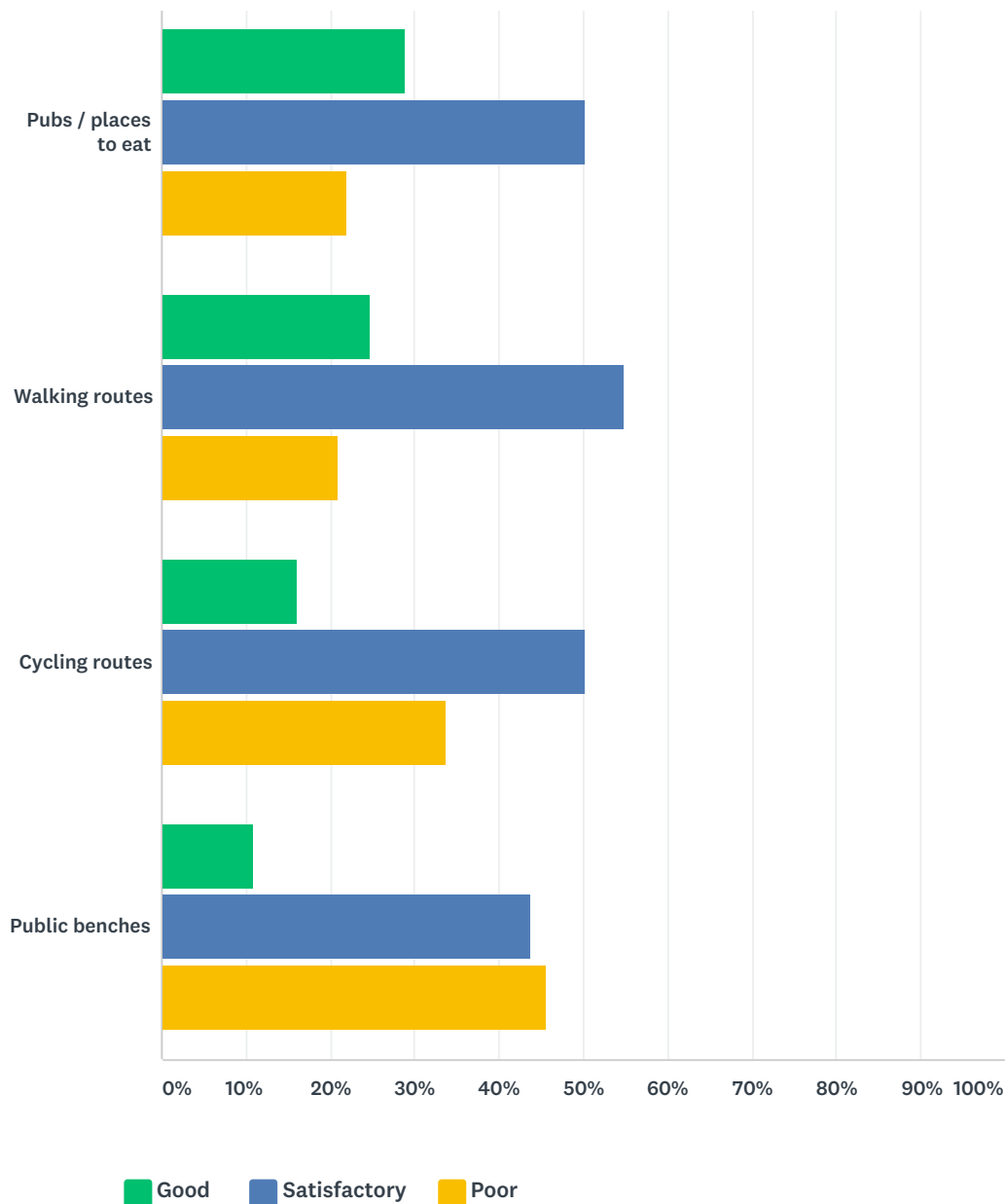


	GOOD	SATISFACTORY	POOR	TOTAL	WEIGHTED AVERAGE
0 - 5 (Pre-school)	31.79% 206	48.77% 316	19.44% 126	648	1.88
6 - 10 (Primary)	25.78% 166	51.55% 332	22.67% 146	644	1.97
11 - 18 (Secondary)	8.74% 56	35.57% 228	55.69% 357	641	2.47
18 - Retired (Adult)	8.87% 63	41.13% 292	50.00% 355	710	2.41
Retired+	7.52% 50	42.71% 284	49.77% 331	665	2.42

Q27 How would you rate the overall provision of leisure in the community of Hilton, Marston-on-Dove and Hoon? (tick only those that apply)

Answered: 818 Skipped: 110





	GOOD	SATISFACTORY	POOR	TOTAL RESPONDENTS
Scout Hut	51.88% 358	41.74% 288	7.83% 54	690
Hilton Village Hall	60.29% 463	35.03% 269	5.08% 39	768
Parish Council sports provision	23.37% 147	51.99% 327	24.80% 156	629
Children's playgrounds	26.91% 197	52.32% 383	21.17% 155	732
Mease Pavilion	41.46% 272	50.15% 329	8.99% 59	656
Cricket ground	42.29% 266	52.31% 329	6.04% 38	629
Pubs / places to eat	28.82% 228	50.19% 397	21.87% 173	791

Walking routes	24.67% 186	54.91% 414	20.95% 158	754
Cycling routes	16.16% 111	50.22% 345	33.77% 232	687
Public benches	10.98% 81	43.77% 323	45.66% 337	738

#	ANY COMMENTS?	DATE
1	MEASE CAR PARK	7/29/2018 10:46 PM
2	SPEAK TO EDWARD AT GARDEN BENCHES.COM	7/29/2018 4:15 PM
3	Good pubs. But unless you want pub food or a hair cut Hilton is not the place. Curry?Nice Restaurants? It feels very manufactured compared to somewhere like Tutbury.	7/28/2018 1:20 PM
4	The demands on Etwall leisure centre and swimming pool are increasing and with increases in new people to the area this facility will not provide access for all these people without further development.	7/27/2018 8:46 PM
5	Talbot not that welcoming to new locals and small (children ?)	7/26/2018 3:06 PM
6	For the amount of children there is absolutely not enough playground items. There are no swings other than baby swings. Sooo many other villages have better facilities for a much smaller population. A much better offering for children should be priority. I also don't know how and if the Astro turf can just be accessed or has to be booked etc. I rarely see it used to its best ability	7/24/2018 9:32 PM
7	Need public bench at the Talbot stop for the old folk to rest on from the old village now they have to walk further	7/24/2018 8:25 PM
8	Comment alongside 18-retired of Q26 - I quit the gym at Etwall as you can never get in any classes. We need something. Comment alongside Scout hut and Village Hall above - Cannot comment - never been!	7/21/2018 2:31 PM
9	Play area off Avon Way/Welland Road not great	7/21/2018 1:51 PM
10	Pubs are all a bit samey.. waking routes are either unattractive or not sufficient..cycling can feel a bit dangerous with all the traffic	7/20/2018 5:11 PM
11	I think for the size of Hilton the playareas are insufficient, there should be more of them & a much larger area at the main park with equipment for all ages	7/18/2018 7:49 PM
12	Avon Way/Welland play area, maintenance poor (swing missing over 1year, needs risk assessment, flooding, litter, over age use	7/17/2018 4:08 PM
13	Desperately need a well run, community, family pub	7/17/2018 3:47 PM
14	WellAvon playground needs better maintenance and the equipment is limited to very small children so of no use to majority of the children it is meant to serve	7/17/2018 11:51 AM
15	- HILTON IS TOO FOOTBALL ORIENTATED - INITIATIVES SUCH AS PARTY ON THE PARK AND HILTON FUN RUN IN RECENT YEARS HAVE BEEN GOOD COMMUNITY EVENTS.	7/16/2018 10:26 AM
16	No	7/14/2018 9:38 AM
17	I can't believe how big we are Now but with no library, no gym, it's just always more and more houses	7/13/2018 8:44 PM
18	Lack of large scale family food pub like Cherry Tree in Willington.... witch is VERY popular. Conversely, a Micropub would also do very well.	7/13/2018 1:47 PM
19	NOTICE BOARDS	7/12/2018 11:33 AM
20	Need more benches dotted around the village	7/11/2018 10:00 PM
21	All provision is centred for the new developments post 1990. What about the original villagers?	7/11/2018 4:05 PM
22	Not really used any	7/11/2018 3:16 PM
23	No opinion	7/11/2018 12:54 PM
24	18+ leisure provision in Derby or Burton on Trent satisfactory if have the transport.	7/11/2018 12:23 PM

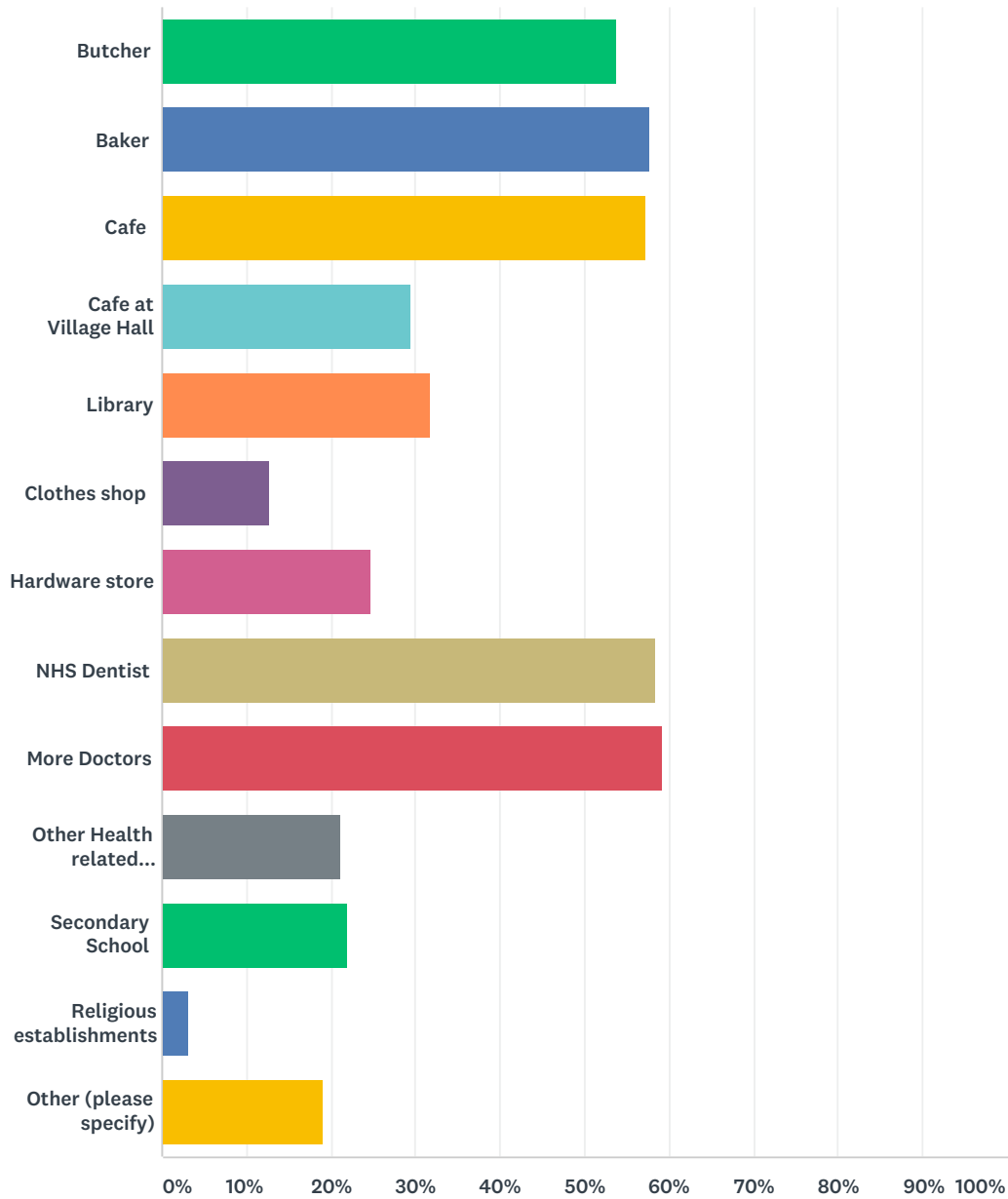
25	Where is the Millenium clock?	7/11/2018 12:11 PM
26	All venues are over used. I'm involved with the voluntary sector. We need more adult volunteers & venues to provide for the 5 to 18 year olds wanting to join the Guide movement	7/10/2018 8:18 AM
27	Improve play areas for older ones and more cycling routes.	7/9/2018 12:09 PM
28	All provision centred for the new developments post 1990	7/9/2018 8:18 AM
29	None of the above are publicised enough - not even aware of most of them.	7/8/2018 4:26 PM
30	Benches on the mease	7/8/2018 3:42 PM
31	No	7/7/2018 1:57 PM
32	What is the Parish Council sports provision?	7/6/2018 11:50 AM
33	Good cycling routes once off main road	7/5/2018 10:25 PM
34	Benches with attractive garden area would be nice	7/5/2018 9:24 PM
35	Need more shops and amenities	7/5/2018 9:06 PM
36	H	7/5/2018 4:54 PM
37	Children's playgrounds are disappointing. Not really suitable for older children. Etwall Park is much better even though it's a much smaller village	7/5/2018 3:56 PM
38	Hilton lacks leisure facilities.	7/5/2018 11:48 AM
39	Son was excluded from local youth group as volunteer's refused to get support for sons sen needs	7/5/2018 9:08 AM
40	The public footpaths in the area are hard to find.	7/3/2018 9:12 PM
41	Classes are always full/busy.	7/3/2018 5:38 PM
42	2 benches in the village is not enough, pensioners especially need them at times.	7/3/2018 5:05 PM
43	For the size Hilton is now, all these facilities need to improve.	7/3/2018 12:18 PM
44	Because of how the village has spread a lot of the amenities are not accessible to everyone. Too far to walk.	7/2/2018 9:39 PM
45	NA	7/2/2018 4:02 PM
46	Difficult to have opinions about the quality of things I do not use and have no frame of reference for.	7/1/2018 3:10 PM
47	Hilton leisure centre swimming is useless for working adults. The children's swimming takes all times when we can go so most adult slots are either too early or during the day.	6/30/2018 11:23 PM
48	VERY POOR DOG WALKING - OFF A LEAD - WHICH DOGS REQUIRE	6/30/2018 5:56 PM
49	HILTON NEEDS A CAFE!	6/30/2018 4:27 PM
50	FIX SWING ON WELAVON PLAYGROUND + OLDER CHILDREN SWINGS	6/30/2018 4:18 PM
51	WELAVON PARK IS WILDLY NEGLECTED BY THE COUNCIL/ LANDOWNERS AND IN NEED OF IMPROVEMENT BUT HAS GREAT POTENTIAL. FAB LOCATION AND YOUNG FAMILIES LOVE IT. THE OTHER 2 PARKS ARE SATISFACTORY.	6/30/2018 4:10 PM
52	It is probably very good as it is to most people but I would like to see more craft art classes or groups in the day in Hilton	6/30/2018 2:34 PM
53	I feel that new building is allowed with promises of additional facilities which once planning is passed never materialise	6/30/2018 11:08 AM
54	NOT ALL APPLICABLE , SEE ABOVE	6/29/2018 5:04 PM
55	Think anyone who makes these decisions should actually live in the village not neighbouring ones that's hardly objective and unbiased	6/29/2018 4:42 PM
56	MEASE PAVILLION ON CAR PARK EXTREMELY BAD SURFACE	6/29/2018 4:29 PM
57	Way marking of routes for walking and cycling would be helpful.	6/29/2018 4:15 PM
58	THE PING PONG TABLES WERE A WASTE OF MONEY	6/29/2018 6:29 AM

59	VILLAGE HALL RATES ARE TOO HIGH	6/29/2018 12:13 AM
60	A COUPLE OF BENCHES WOULD BE GOOD. ONE AT PUB BUS STOP (OR NEAR!)	6/28/2018 11:59 PM
61	WHY HAS THE FOOTPATH BETWEEN AND EGGINTON ROAD NEAR LUCAS LANE NEVER BEEN OPENED?	6/28/2018 5:27 PM
62	PUBLIC BENCHES AROUND THE MEASE, A LOT OF ELDERLY REGULARY WALK ALONG THE MEASE	6/28/2018 5:12 PM
63	HOTELS AND FAMILY FEEL PUBS NEED TO CONSIDER NOISE WHERE BASED IN A RESIDENTIAL AREA	6/28/2018 4:51 PM
64	SOCIAL MEETING PLACE FOR PEOPLE 40+ VERY POOR NNEEDS RESTAURANT/GASTROPUB/BOWLING GREEN	6/28/2018 2:18 PM
65	HILTON VILLAGE HALL EXPENSIVE TO HIRE	6/27/2018 11:05 PM
66	We need sports facilities other than football in the village. Cycle and walking routes are not sufficient and do not connect up well with suitably maintained facilities to the wider area.	6/27/2018 9:04 PM
67	MORE EQUIPMENT IN PLAY AREAS AND MORE ADVENTUROUS	6/27/2018 3:19 PM
68	Sections of the parks need to be sectioned off for the younger kids. The older kids need an adventure park like tutbury. Access to basket ball courts and possibly small goals for football near the park where parents can keep an eye on them. Those black metal picnic tables are too far out of the way and are misused. Not enough benches or seating for tired parents to sit whilst keeping an eye on their kids.	6/27/2018 10:27 AM
69	Litter picking and weed control are every good	6/27/2018 9:07 AM
70	Kids playgrounds are getting very tatty	6/26/2018 9:55 PM
71	SOME OF EXISTING GRASS VERGES TO BE MADE CYCLE ROUTES	6/26/2018 4:23 PM
72	AN ARTS AND CRAFT CENTRE FOR MATURE STUDENTS	6/26/2018 3:37 PM
73	Hilton Village Hall is expensive to hire	6/26/2018 2:53 PM
74	I believe we could do with an extra pub possibly closer to the New estate	6/26/2018 10:31 AM
75	THERE ARE ALWAYS ROOM FOR IMPROVEMENTS	6/25/2018 10:05 PM
76	Pubs that were erected when this was a village need to be updated	6/24/2018 9:22 PM
77	Walking routes should be lit as feel unsafe in the dark	6/24/2018 9:17 PM
78	need to provide another pub with kid friendly play area and good quality food to break the monopoly in the village	6/23/2018 5:14 PM
79	If some of the above facilities offer leisure provision they are not well advertised!	6/20/2018 7:32 PM
80	There is a need for higher quality food ,	6/20/2018 5:45 PM
81	Na	6/20/2018 5:11 PM
82	Although there are a few parks in Hilton I do not feel that they are satisfactory for the number or age range of the children. In particular, the park near the village hall is very poor for most children as there is only 1 or 2 pieces of play equipment suitable for each age group - if it is in working order at all. A play area for older children is required and the current one should be made suitable for younger ages. A 5-a-side pitch / basketball court would be well loved by all children and there seems to be adequate space for one to be placed near the skate park (which should also be expanded if possible). A splash park would also be a welcome addition. Hilton is an expanding village full of families as so the facilities should reflect that better. The village hall and scout hut are already ideal but the outdoor park areas need to be caught up to their standard.	6/20/2018 2:01 PM
83	Leisure facilities in Hilton are pretty poor and you have to travel to find any worth doing. Some Smaller villages have greater facilities. As Hilton as grown the facilities haven't grown with it.	6/20/2018 8:34 AM
84	The village hall needs a coffee shop. It is a joke that the section 106 monies paid for Etwall to have a sport centre, but that has happened. I like the ping pong tables provided, and the skate park is excellent. The youth club at the village hall should run 3 nights a week.	6/19/2018 2:44 PM

85	I think the main park at Hilton village hall is very poor. There is plenty of space to have a little people's park and a big persons park in 2 separate fenced areas. There is not much to play on for either age! Having a toddler in that park when there are teenagers swinging a massive round, heavy swing around is so dangerous! The older ones need swings and slides! The younger ones need more climbing eapment, slides and swings!	6/18/2018 10:46 PM
86	The parks in Hilton are rubbish. The one by the village hall especially. We need something for older children to play on, a zip wire a splash park, swings that actually swing! There needs to be a proper toddler area that's secure so the kids can move from one thing to another. The swings should be separate. Dogs should not be allowed in these areas, make a proper place for dog walkers to go. More green space for kids to play without having to dodge dog poo!	6/18/2018 10:09 PM
87	Missing a non-pub cafe.	6/18/2018 10:04 PM
88	Need a leisure centre/gym	6/18/2018 9:00 PM
89	No leisure for working age adults?! That says a lot...	6/18/2018 8:29 PM
90	The facilities in Hilton for the size of it are poor in general. Here is no comparison compared with villages like Tutbury and Hatton which are a lot smaller but offer nicer places to eat and drink, social activities and a better community spirit	6/18/2018 8:27 PM
91	The leisure facilities , pool etc are located in etwall , paid for by Hilton builders , poor favilaties in Hilton the number of houses , poor medical provision also	6/18/2018 8:27 PM
92	Need better play areas for different ages, nothing for primary school ages other that one piece of play equipment	6/18/2018 7:46 PM
93	Some more benches along the mease and round the playing fields would be great.	6/18/2018 7:44 PM
94	The parks are very poorly maintained. There has been a swing missing at the WellAvon Park for more than a year.	6/18/2018 6:32 PM
95	There is NO provision for cycling in the village yet we have a large community of resident cyclists and through traffic of cyclists.	6/18/2018 5:52 PM

Q28 What other additional amenities would you like to see in Hilton area?

Answered: 825 Skipped: 103



ANSWER CHOICES	RESPONSES	
Butcher	53.70%	443
Baker	57.70%	476
Cafe	57.33%	473
Cafe at Village Hall	29.45%	243
Library	31.76%	262
Clothes shop	12.85%	106

Hardware store	24.73%	204
NHS Dentist	58.42%	482
More Doctors	59.27%	489
Other Health related services	21.09%	174
Secondary School	22.06%	182
Religious establishments	3.15%	26
Other (please specify)	19.03%	157
Total Respondents: 825		

#	OTHER (PLEASE SPECIFY)	DATE
1	Medical Centre And John Port School are both under pressure from housing developments.	8/2/2018 11:19 AM
2	PUBS/RESTAURANT	7/29/2018 10:46 PM
3	BIRDS BAKERS	7/29/2018 4:15 PM
4	REPLACE A WORKING MILLENNIUM CLOCK	7/28/2018 5:29 PM
5	REPLACE A WORKING MILLENNIUM CLOCK	7/28/2018 5:24 PM
6	WHY NOT USE THE OLD PAPER SHOP ON MAIN STREET FOR A CAFE / TAKEAWAY AND USE LAND AT BACK FOR PARKING CARS	7/28/2018 5:12 PM
7	DELI	7/28/2018 5:03 PM
8	Curry House Bistro etc	7/28/2018 1:20 PM
9	A Doctors practice that you can actually get an appointment at, another practice would help with some competition maybe.	7/28/2018 12:11 PM
10	Swimming pool, gym and sports centre	7/27/2018 5:30 PM
11	HILTON USED TO BE A PLEASANT FRIENDLY VILLAGE WITH ALL THE AMENITIES WE NEEDED. NOW IT IS OVERCROWDED WITH NO VARIETY OF SHOPS WE USED TO HAVE (SEE ABOVE) AND A FEELING OF NEW HILTON VS OLD HILTON.	7/27/2018 5:20 PM
12	Village Charity shop. Proceeds to village.	7/26/2018 6:16 PM
13	Gym Gift shop	7/26/2018 3:06 PM
14	Note: I was one of the employees when the VH tried to run a cafe, it didn't work so I wouldn't consider it.	7/25/2018 7:06 PM
15	Charity shop	7/25/2018 8:27 AM
16	We had 2 butchers many years ago for the small village ... many more shops .. the bigger Hilton has got the less shops we have	7/24/2018 8:25 PM
17	More local shops	7/23/2018 11:22 AM
18	CHARITY SHOP	7/23/2018 10:03 AM
19	The school is busy, when is the new one being built?	7/21/2018 2:48 PM
20	Banking/Cash Machines	7/21/2018 2:40 PM
21	Comment alongside café above - a proper coffee shop. Cross placed after Café at Village Hall. If I need a dr nowadays I have to go heatherton out of hrs - not ideal when you pay NHS TAX. A pub which sells good(underlined) food. look at Willington and Repton - good food good reputation. Brook is cheap and cheerful for families but nowhere good to eat for couples/special occasions.	7/21/2018 2:31 PM
22	Hilton has be very neglected regarding leisure/shopping facilities.	7/21/2018 2:23 PM
23	Deli bar	7/20/2018 5:18 PM
24	V	7/18/2018 7:49 PM

25	Pub. A good one!	7/17/2018 3:47 PM
26	Pavement completing between old village to Tesco and lighting on in winter months	7/17/2018 3:23 PM
27	Library very important	7/17/2018 2:59 PM
28	Pet Shop	7/14/2018 9:46 AM
29	Restaurants	7/13/2018 9:14 PM
30	A coffee shop would help people to meet / lunch for those that don't want to go into a pub on their own.	7/13/2018 8:14 PM
31	Petrol station!! Florist Newsagent	7/13/2018 7:20 PM
32	A Micropub similar to the excellent Cask & Pottle in Tutbury would prove popular I'm sure.	7/13/2018 1:47 PM
33	Gym	7/12/2018 1:52 PM
34	NOTICE BOARDS	7/12/2018 11:33 AM
35	Na	7/11/2018 10:13 PM
36	Farm shop for fresh seasonal veg Village pond for ducks?	7/11/2018 4:05 PM
37	Petrol station	7/11/2018 3:16 PM
38	Shoe shop. Uniform shop for school. Next shop.	7/11/2018 3:04 PM
39	Shoe repairs - shoe shop.	7/11/2018 12:23 PM
40	A permanent library would be amazing! (Other box not ticked - Charles)	7/11/2018 12:22 PM
41	1. Card/gift shop, florist/ Greengrocer shops. Deli selling local produce. 2. Fuel station on the Mease. It would encourage vehicles to not use Hilton Main Street as much. 3. Move recycling bins in Hilton Main Street car park to a more central area out of the old village, it will release more car parking spaces and reduce traffic flow through Main Street. 4. Move the PO to another area on the Mease, will also encourage less traffic on Main Street.	7/9/2018 12:41 PM
42	Leisure centre, more timetable for adults eg swimming	7/9/2018 12:09 PM
43	Farm shop, village pond	7/9/2018 8:18 AM
44	Swimming pool Gym	7/8/2018 10:07 PM
45	Swimming pool	7/8/2018 4:26 PM
46	New primary school for all these housing development	7/8/2018 3:42 PM
47	Gym	7/7/2018 1:29 PM
48	Small screen cinema	7/7/2018 11:57 AM
49	We need a gym!	7/7/2018 10:13 AM
50	Opticians? Restaurant?	7/7/2018 7:57 AM
51	Would be great to see more shops	7/6/2018 11:22 PM
52	Another pub down further down The Mease. Also 2 new restaurants one in the 'new' part of Hilton and one in the village so that people can walk to them without worrying about having to drive	7/6/2018 11:50 AM
53	Another Primary School	7/6/2018 8:06 AM
54	Leisure centre/gym / swimming pool	7/6/2018 7:49 AM
55	Alternative health (chiropractic, chiropody, podiatrist, acupuncture). Bistro-type bar	7/6/2018 7:08 AM
56	Petrol station	7/6/2018 3:27 AM
57	Think there is a big enough population to sustain many different types of business.	7/5/2018 9:24 PM
58	For size of Hilton area and all the new homes being built I think its wrong that we haven't been 'given' extra shops, any sort of cafe, more dentists, GPs. It's so busy here already and extra homes will only make situation worse. Any housing development should ahve basic amenities included before planning commences on building more houses.	7/5/2018 9:23 PM
59	Leisure centre of our own. 4G pitch so don't go to Etwall, floodlights.	7/5/2018 8:59 PM

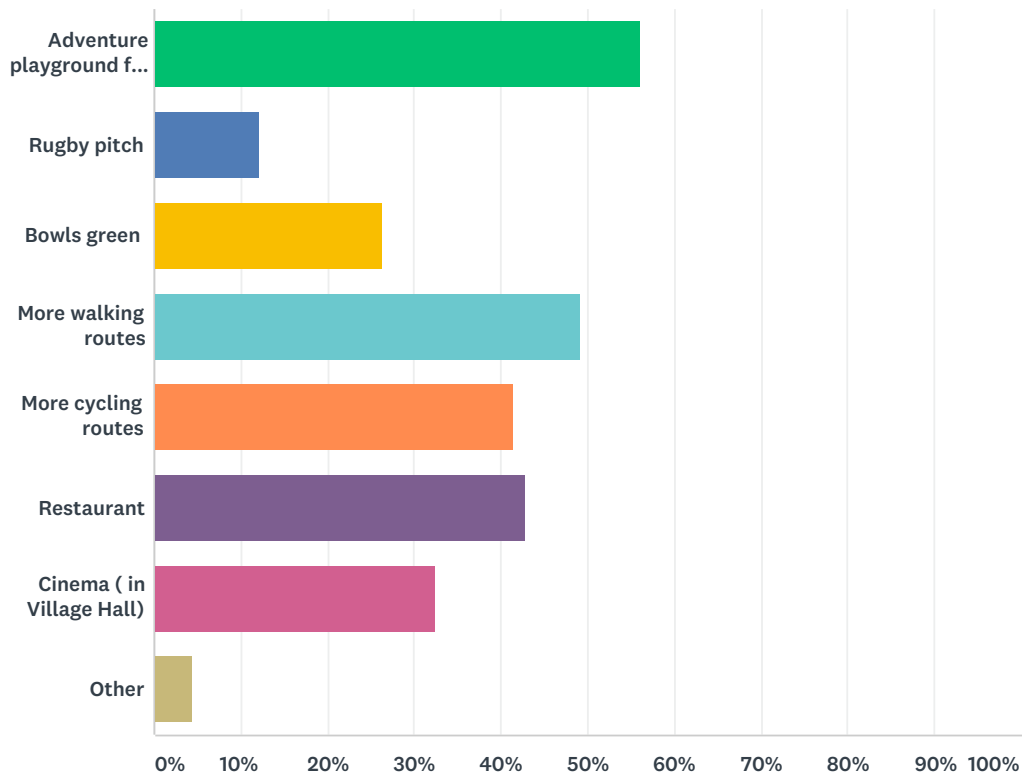
60	Delicatessen	7/5/2018 8:48 PM
61	A Gym	7/5/2018 7:43 PM
62	Leisure complex ie to be able take kids... bowling alley/cinema	7/5/2018 6:48 PM
63	pet shop	7/5/2018 6:32 PM
64	A café would be great and help with a sense of community and help prevent loneliness.	7/5/2018 5:59 PM
65	J	7/5/2018 4:13 PM
66	Gym Reasonably priced petrol station Train station	7/5/2018 4:05 PM
67	Somebody needs to look seriously at the social needs of Villagers.	7/5/2018 11:48 AM
68	shopping complex, food outlets	7/3/2018 7:28 PM
69	Fish monger/fruit & veg shop	7/3/2018 5:13 PM
70	Development of the village hall to encompass cafe, library and general community advice centre.	7/3/2018 12:18 PM
71	Gift shop	7/3/2018 10:50 AM
72	A purpose built theatre/cinema with proper seating.	7/2/2018 9:39 PM
73	Outdoor exercise machines. Small shopping complex (such as that planned for Hackwood Farm on Radbourne Lane) to bring together shopping and cafe provision in more pleasant and attractive surroundings	7/1/2018 11:53 PM
74	Primary school	6/30/2018 11:23 PM
75	TEA ROOM GARDEN CENTRE	6/30/2018 8:02 PM
76	BIRDS CHARITY SHOP FARM SHOP OPTICIANS	6/30/2018 5:56 PM
77	CHARITY SHOP	6/30/2018 5:33 PM
78	GIFT AND CARD SHOP	6/30/2018 5:19 PM
79	A MORE ACTIVE POLICE PRESENCE REMOVAL AND COLLECTION OF RUBBISH, WEEDS ETC GROWING ALONG THE PORDER OF THE PAVEMENTS AND GUTTER ON THE ROAD IT IS AN ABSOLUTE DISGRACE HILTON NICE VILLAGE SHAME ABOUT THE LITTER AND WEEDS EVERYWHERE	6/30/2018 5:11 PM
80	A CORNER SHOP MORE LOCAL TO THE MEASE PAVILLION. OTHER FAMILY FRIENDLY PLACES TO EAT.	6/30/2018 4:10 PM
81	A room in the Village Hall- Scout Hut set up for teenagers with a tv and pool tables etc. a wooden sun/observation building for lap it would somewhere to go for a chat or read the paper.	6/30/2018 3:36 PM
82	RESTAURANT, CINEMA, ADULT EDUCATION CLASSES, GYM, SWIMMING POOL, PLAY PARKS FOR CHILDREN	6/30/2018 3:22 PM
83	Better family restaurant and a functional gym	6/30/2018 10:35 AM
84	amenities would need to be of good quality and have to be centrally located for access from all of the village.	6/29/2018 11:22 PM
85	More village type shops, more well-being services, gym, better pubs like the dragon at Wilmington or the bulls head at Repton,	6/29/2018 8:40 PM
86	A GYM MIGHT BE USEFUL, ESPECIALLY FOR THE PEOPLE WHO STRUGGLE TO GET OUT OF THE VILLAGE!	6/29/2018 6:29 AM
87	FRUIT AND VEG SHOP	6/29/2018 5:59 AM
88	BROWSING SHOPS: GIFT WARE, CLOTHES, CAFE	6/29/2018 5:29 AM
89	CAFE AT VILLAGE HALL GOOD FOR PEOPLE TO MEET DON'T FORGET (IT'S ONLY A VILLAGE)	6/28/2018 11:59 PM
90	A BIGGER SUPERMARKET SUCH AS ASDA	6/28/2018 11:32 PM
91	TEA ROOM	6/28/2018 11:19 PM
92	COMMUNITY GARDEN WITH BENCHES	6/28/2018 11:08 PM

93	card shop	6/28/2018 10:58 PM
94	LIBRARY - GOT TO BE JOKING!	6/28/2018 5:03 PM
95	STRONG NO TO SEONDARY SCHOOL FLORIST/CARDS/GIFTS BRING PEOPLE TO THE PLACE! LOOK AT TUTBURY FOR EXAMPLE HILTON USED TO HAVE A BUTCHER, HARDWARE STORE CRAFT KNITTING SHOP, NEWSAGENT, NOW JUST HOUSES + FOOD+ CHEAP PUBS. NO WONDER WE HAV NO COMMUNITY FEEL ANYMORE - WE ARE ALL TRANSIENT/ ISOLATED + SELFISH	6/28/2018 2:18 PM
96	GYM - WITH DECENT TIMES FOR CLASSES UNLIKE ETWALL L/CENTRE	6/28/2018 11:56 AM
97	GREEN GROCERS - INDEPENDANT FOOD RETAILERS	6/28/2018 11:44 AM
98	A CHRISTIAN CHURCH IN VILLAGE	6/27/2018 11:23 PM
99	A BRANCH OF BIRD'S WOULD BE GOOD	6/27/2018 11:15 PM
100	PRIMARY SCHOOL	6/27/2018 11:05 PM
101	2nd primary school due to the size of the village.	6/27/2018 10:07 PM
102	As a family we have had difficulty finding an NHS dentist since we arrived here over 15years ago. We currently have to travel to Uttoxeter for dentist and other family members have had to go private to get a dentist they can get to by public transport. We have suffered since the mobile library has stopped and no longer go to any library now. More local independent shops are always welcome.	6/27/2018 9:04 PM
103	Second primary school	6/27/2018 8:58 PM
104	JPSA is already too big.	6/27/2018 6:47 AM
105	Candlestick maker	6/27/2018 4:39 AM
106	Leisure centre; with decent training pool as well as a larger pool and gym.	6/26/2018 7:02 PM
107	PRIMARY SCHOOL	6/26/2018 4:11 PM
108	D.I.Y. STORE OR GARDEN CENTRE	6/26/2018 3:37 PM
109	MORE NOTICE BOARDS AROUND THE VILLAGE SMALL SHOPS WOULD FIND IT DIFFICULT TO COMPETE WITH SUPERSTORES	6/26/2018 3:02 PM
110	Local shops would be much appreciated but unfortunately the larger supermarkets already have a strong hold in the village.	6/26/2018 2:53 PM
111	New pub /social club Restaurant	6/26/2018 2:48 PM
112	I	6/26/2018 10:31 AM
113	CHURCH In Hilton Please	6/26/2018 8:54 AM
114	PRIMARY SCHOOLS TO MEET THE NEEDS OF A GROWING VILLAGE	6/25/2018 9:44 PM
115	Supermarket, more facilities to encourage the village to come together!	6/25/2018 10:44 AM
116	Dentist	6/25/2018 12:27 AM
117	Retail park	6/24/2018 11:11 PM
118	Gift Shop	6/24/2018 8:48 PM
119	No opinion	6/24/2018 7:22 PM
120	greengrocer.	6/23/2018 7:26 PM
121	4G football pitches. Investment in the Mease pavillion to exploit potential as a social club/ for hire venue. currently feels like an old school hall.	6/23/2018 5:14 PM
122	AS No15 ON PAGE 5. (A POST OFFICE COUNTER IN ONE OF THE WITHAM CLOSE RETAIL UNITS) (added from page 5 by Siân)	6/23/2018 12:52 PM
123	Cafe or Cafe at Village Hall (noted on form)	6/23/2018 11:10 AM
124	BIRDS CONFECTIONERS	6/23/2018 10:22 AM
125	Deli	6/23/2018 10:14 AM

126	Fruit and vegetable shop	6/23/2018 8:46 AM
127	Bring back a Chinese takeaway	6/22/2018 6:42 PM
128	Petrol station	6/21/2018 5:49 PM
129	Card/Gift shop	6/21/2018 1:36 PM
130	Florist. Bank.	6/21/2018 12:42 PM
131	More takeaway food / choice	6/20/2018 9:32 PM
132	gym! we need better access to fitness. Etwall isn't great and local classes are too hit and miss if they run or not.	6/20/2018 7:32 PM
133	waitrose	6/20/2018 6:29 PM
134	Waitrose, Community Fridge	6/20/2018 5:20 PM
135	A big store like home bargains would be good or b&m	6/20/2018 12:13 PM
136	Proper park for kids of all ages, only good park near is markeaton.	6/20/2018 8:34 AM
137	Supermarket	6/19/2018 10:37 PM
138	We seriously need more facilities to keep up with increasing numbers of residents, especially children and the elderly. the medical centre seems to be are unable to cope with the numbers as it is, and this was a purpose built place, so they should have been prepared for how many patients that would be expected to use that service. We don't need any more pubs.	6/19/2018 8:11 PM
139	Hilton has increased in size, but it is at risk of loosing a local feel as no amenities. Aldi should have been built near Jangala. DO NOT make the same mistake with the Garage space. Use it for the community.	6/19/2018 2:44 PM
140	Leisure centre (gym)	6/19/2018 2:27 PM
141	Children's Centre/family support	6/19/2018 8:51 AM
142	Sports facilities ie bowling green, leisure facilities,	6/19/2018 7:19 AM
143	Simply Food	6/19/2018 2:11 AM
144	Greengrocers	6/18/2018 11:13 PM
145	Discount store like home bargains !!	6/18/2018 10:09 PM
146	Gym	6/18/2018 9:00 PM
147	Second shopping area. Gym/leisure centre. Nice pub.	6/18/2018 8:29 PM
148	Another primary school!!	6/18/2018 8:27 PM
149	Pet supplies shop.	6/18/2018 7:39 PM
150	NHS Dentist, doctors, shops, cafe, social events is cinema once a month (outdoor summer/indoor winter).	6/18/2018 7:15 PM
151	Another primary school, green grocer, coffee shop.	6/18/2018 7:12 PM
152	Card and gift shop	6/18/2018 7:09 PM
153	Leisure centre	6/18/2018 6:32 PM
154	Coffee shops and tea rooms and other retail the befits a village. Tear down the Hilton Brook and Aldi. Build a decent country pub and open the supermarket where the current lorry and industrial park is on on the Sutton Hill road.	6/18/2018 5:52 PM
155	Social Club possibly at The Mease Pavillion	6/18/2018 3:25 PM
156	Adult Education	6/17/2018 6:09 PM
157	Greengrocers	6/8/2018 7:17 PM

Q29 If future housing development presented an opportunity for enhancing leisure provision, what would your preference be?

Answered: 784 Skipped: 144



ANSWER CHOICES	RESPONSES
Adventure playground for older children	56.12% 440
Rugby pitch	12.12% 95
Bowls green	26.28% 206
More walking routes	49.23% 386
More cycling routes	41.33% 324
Restaurant	42.98% 337
Cinema (in Village Hall)	32.40% 254
Other	4.34% 34
Total Respondents: 784	

#	OTHER (PLEASE SPECIFY)	DATE
1	No More Building	7/29/2018 11:40 PM
2	OUTDOOR EXERCISE EQUIPMENT FOR ADULTS	7/29/2018 4:40 PM
3	INDIAN RESTAURANT	7/29/2018 4:15 PM
4	Swimming pool	7/28/2018 11:52 PM

5	Outdoor gym equipment	7/28/2018 1:12 PM
6	Swimming pool, gym and sports centre	7/27/2018 5:30 PM
7	Outdoor seating	7/26/2018 6:16 PM
8	Gym at sensible prices	7/26/2018 3:13 PM
9	Gym	7/26/2018 3:06 PM
10	Swimming pool would be good	7/25/2018 9:41 AM
11	Splash pad Improvements on current parks	7/24/2018 9:15 PM
12	Bingo	7/24/2018 9:00 PM
13	More sports/games opportunities	7/21/2018 2:23 PM
14	Cinema but separate to the village hall	7/20/2018 6:59 PM
15	Preference is for no more housing	7/19/2018 9:28 PM
16	Pubs not good to take visitors	7/17/2018 2:59 PM
17	None, no more housing.	7/16/2018 9:09 PM
18	Bigger skate park	7/14/2018 9:38 AM
19	Leisure centre	7/14/2018 8:30 AM
20	Swimming pool	7/13/2018 8:44 PM
21	Bowling alley	7/13/2018 5:13 PM
22	More things for 16+ to do.	7/13/2018 1:47 PM
23	As above really... a large scale family food pub like Cherry Tree in Willington and also Micropub for would also do very well.	7/13/2018 1:47 PM
24	A gym	7/12/2018 1:52 PM
25	Village noticeboard with 'What's On' situated near the village post office on Main Street car park. There used to be a notice board there before. What are the plans for the former news agents? This space has been empty for over 20 years. It could be used as a library or info centre.	7/11/2018 4:05 PM
26	There should be cinema built and ten pin bowling.	7/11/2018 3:04 PM
27	'free to all' multipurpose hard court for eg basket ball/5 aside	7/11/2018 12:42 PM
28	Village notice board, near post office, main street car park.	7/9/2018 8:18 AM
29	None	7/9/2018 12:10 AM
30	Swimming pool Gym	7/8/2018 10:07 PM
31	Swimming pool, day time classes eg yoga etc	7/8/2018 4:26 PM
32	Gym/ leisure centre	7/7/2018 10:47 PM
33	3G AstroTurf Pitch	7/7/2018 1:57 PM
34	Gym	7/7/2018 1:29 PM
35	We need a local gym with swimming pool Olympic size	7/7/2018 10:13 AM
36	Leisure centre gym swimminh pool	7/6/2018 7:49 AM
37	Bistro bar	7/6/2018 7:08 AM
38	Leisure centre with gym, swimming pool, halls etc	7/5/2018 11:02 PM
39	Leisure centre, pool, 4G,Bowling alley, sports club (like David Lloyd	7/5/2018 8:59 PM
40	Gym	7/5/2018 7:43 PM
41	enclosed secure dog park	7/5/2018 6:32 PM
42	GYM	7/5/2018 6:08 PM
43	Gym	7/5/2018 5:56 PM

44	Leisure centre/ gym	7/5/2018 4:05 PM
45	A proper restaurant rather than a pub	7/5/2018 3:56 PM
46	None	7/5/2018 3:18 PM
47	Provision for leisure facilities would be good for people's health.	7/5/2018 11:48 AM
48	Trim trails, static keep fit equipment.	7/4/2018 2:24 PM
49	youth club more than once a week.	7/3/2018 7:28 PM
50	Look at Mandarin - could have been something great! Better marketing to attract families.	7/3/2018 5:38 PM
51	Places to walk dog off lead.	7/3/2018 4:52 PM
52	Football facilities that are accessible	7/3/2018 9:22 AM
53	The restaurant could be incorporated into the theatre/cinema, as The Red Carpet in Barton.	7/2/2018 9:39 PM
54	Improved walking routes around sites of interest in the village, such as Nature Reserve, the old Army Depot site giving more details of the history of the site and links with the American base during second world war. More information boards, leaflets etc to make villagers aware of the walking routes and encourage walking. This could be along the lines of the Findern walking routes which are informative about local history etc	7/1/2018 11:53 PM
55	Swimming pool and sports centre	7/1/2018 2:35 PM
56	Swimming pool which caters for working adults.	6/30/2018 11:23 PM
57	PLAYING FIELD	6/30/2018 8:02 PM
58	BETTER BUILT PARK WITH WOOD	6/30/2018 5:19 PM
59	AND BETTER PLAY PARKS FOR YOUNGER CHILDREN NB NEED MORE PARKING FOR THE WONDERFUL SOFT PLAY FACILITY IN THE BUSINESS PARK	6/30/2018 3:22 PM
60	Gym, outdoor obstacle course for adults and children	6/30/2018 10:35 AM
61	Sounds to me like you still want to continue to expand till your a Suburb if derby !	6/29/2018 4:42 PM
62	GYM OF SOME DESCRIPTION (INDOOR OR OUTDOOR PREF)	6/29/2018 6:29 AM
63	SWIMMING POOL!	6/29/2018 6:06 AM
64	BOWLS GREEN FOR OLDER RECRUITS KEEP THE OLDER AND YOUNGER CHILDREN OCCUPIED.	6/28/2018 11:59 PM
65	None. Against future housing development	6/28/2018 8:23 PM
66	LEISURE CENTRE, GYM, SWIMMING POOL	6/28/2018 5:57 PM
67	Tennis facilities and local swimming pool, café for teenagers.	6/27/2018 9:04 PM
68	Gym with spa	6/27/2018 8:26 PM
69	Decent parking Every where.	6/27/2018 10:27 AM
70	Fitness centre	6/27/2018 8:26 AM
71	Tennis courts	6/26/2018 7:45 PM
72	Leisure centre	6/26/2018 7:02 PM
73	Retail park	6/24/2018 11:11 PM
74	Gym	6/24/2018 9:17 PM
75	No opinion	6/24/2018 7:22 PM
76	4g football pitch and a sports centre with swimming pool as we have more people than Etwall and it should have been built here not in etwall.	6/23/2018 5:14 PM
77	Rugby pitch if enough demand	6/23/2018 11:10 AM
78	SWIMMING POOL	6/23/2018 10:41 AM
79	We will probably need a pedestrian crossing to cross the Mease near the new school.	6/22/2018 6:40 AM

80	Pub/restaurant with out door play area for children	6/21/2018 6:43 PM
81	Leisure centre	6/21/2018 3:00 PM
82	Outdoor swimming pool Wooden play areas Dog free zones	6/21/2018 1:36 PM
83	gym!	6/20/2018 7:32 PM
84	Provision for Youth Group, More facilities for Adult learning, Food Bank, Community Fridge.	6/20/2018 5:20 PM
85	Splash park, 5-a-side pitch, open tennis court.	6/20/2018 2:01 PM
86	Although I don't believe more housing will help. as with current developments, Hilton is getting bigger and the second primary school has not been built how has that helped the village currently. Should have been built first to help the village then allowed to build houses not the other way round. Same goes for leisure facilities build them first then build houses.	6/20/2018 8:34 AM
87	You have not mentioned the proposed development at the far end of Lucas Lane. The farmer is retiring and moving away, I am told this will also be sold for housing. please could you provide more information on this?	6/19/2018 8:11 PM
88	Adult out door gym	6/19/2018 7:33 PM
89	No more housing.	6/19/2018 2:44 PM
90	Gym	6/19/2018 2:27 PM
91	Communal multipurpose sports facility. Gym, hockey pitch, rugby pitch. Places for kids to climb	6/19/2018 11:48 AM
92	Nando's!	6/19/2018 8:06 AM
93	Day time adult leisure classes	6/18/2018 10:37 PM
94	Something like the cinema/restaurant at Barton would be fantastic	6/18/2018 9:30 PM
95	Leisure centre with swimming pool	6/18/2018 8:29 PM
96	None	6/18/2018 8:27 PM
97	Gym, swimming pool	6/18/2018 7:58 PM
98	Pool	6/18/2018 6:53 PM
99	A second primary school and our own secondary school with a gym attached like funding from the village had but was spent in Etwall.	6/18/2018 5:52 PM
100	Gym Social Club with licence, childrens games room, seating for 150, dance floor and kitchen	6/18/2018 3:25 PM
101	swimming pool tennis courts	6/17/2018 6:09 PM
102	Out door exercise equipment (wooden type not metal).	5/27/2018 4:33 PM